The 1790 Census of Hancock County

An Augmented Reference Guide for Researchers

By V. Kelly Bellis

For more about this map and its making see ***page 10***

Foreword

Kelly Bellis's new book offers a detailed exploration of the creation of the 1790 Census in Hancock County, Maine. The narrative centers on David Howe of Castine, the appointed enumerator tasked with conducting the census. Howe's assignment required him to personally visit nearly 2,500 families scattered across 24 towns and communities, covering more than 800,000 acres. Remarkably, he completed the work within eight months—from late summer through the end of March—enumerating a total of 9,550 individuals, including 38 persons of color. This accomplishment was made all the more impressive by the conditions of the time: maps were scarce or nonexistent, travel was undertaken on foot, horseback, or by boat, and Howe's schedule included the coldest months of the year.

This is a scholarly account of the census process, supported by more than 400 endnotes providing full documentation for every statement of fact. Equally compelling are the book's striking visuals: maps, tables, portraits, and images of original census pages appear throughout, offering readers a vivid complement to the text. These illustrations serve as a fascinating visual guide to Howe's journey across the county. Additional appendices supply detailed breakdowns of census data for each town, along with a comprehensive genealogy of David Howe's family spanning six generations.

One of the most engaging features is a map tracing Howe's route. He began by enumerating his own household in the town of Penobscot (which included today's Castine), then continued through the rest of Penobscot to the islands of Vinalhaven and Deer Isle, before returning to the mainland and making his way through the remaining communities. Though beyond the scope of this study, it would be possible—and intriguing—to estimate when Howe visited each town by analyzing the census data. For instance, if a child was born in early January 1791 and does not appear in the family's census record, one could conclude that Howe passed through before the birth; if the child is listed, then his visit must have occurred later.

This book is highly recommended for anyone interested in the process of conducting the nation's first census, particularly for a remote county in Maine.

Joseph C. Anderson II, FASG
Editor, The Maine Genealogist

The 1790 Census of Hancock County,
An Augmented Reference Guide for Researchers

By V. Kelly Bellis

Copyright 2025, V. Kelly Bellis

Rights to the unaltered digital copies of this document are hereby granted to be freely distributed to the public without charge from any repository.

Rights to print paper copies of this unaltered document are hereby granted without constraint or exclusivity by any outlet, provided however that if sold, the printed books are priced to only cover publishing costs, taxes and handling costs.

INTERNET ARCHIVE

The 1790 Census of Hancock County, An Augmented Reference Guide for Researchers
© 2025 by V. Kelly Bellis is licensed under CC BY-ND 4.0
Free Download, Borrow, and Streaming : Internet Archive

CC BY ND

Table of Contents

Cover Map 1
Foreword 3
Table of Contents 4
Introduction 5
Elizabeth Freeman 5
Timeline of Events 6
Maps at the Time 8
Howe's Allotted Division 8
Biographical Sketch of David Howe & Sarah Whitney 10
Osgood Carleton and the First Official Map of the District of Maine 12
About the Cover and the First Official Maps of the District of Maine 12
Appendix A - Preserving the First Census 45
Appendix B - First Census of Hancock County 50
Appendix C - Enumerations by David Howe 57
Appendix D - Back Ground Maps 90
End Notes 94
Appendix E - The Descendants of David Howe & Sarah Whitney 97
Appendix F - Castine Lotting Study 149

Introduction

The initial purpose of this document as it relates to the 1790 census in Hancock County, Maine, started out simply as a personal reference for a land records research project located in present day Ellsworth, Hancock County, Maine; i.e., *knowing more about the families helps to inform their land records*.

Specifically, that land records research project is geographically located along the eastern shore of the Union River, straddling the original northern town line of Township Number 1 east of the Union River (Trenton) and its northern abutter, Township Number 7 east of the Penobscot River (Ellsworth).

This same land records research project is also straddling the ***American Revolution time period*** [1]. While the historical importance of the first U.S. Census conducted in 1790 can't be overstated, none of the families enumerated were counted as being resident in Township Number 7 east of the Penobscot River; i.e., *Ellsworth*. And so the delightful irony unfolded; i.e., *knowing about the land records would end up helping to inform the census records*.

Along the way, some additional discoveries were made and are incorporated herein. These include references to the specific Acts & Resolves which literally shaped this region.

Eclipsing the arid subject of census data is the intertwined remarkable story of Elizabeth Freeman, the staggering accomplishment of a silversmith, David Howe, Hancock County's first enumerator, and lastly the background story of Maine's first official map & its surveyor/ map maker, Osgood Carleton.

Elizabeth Freeman

Photo of the sculpture of Elizabeth Freeman on display at the National Museum of African American History and Culture (NMAAHC); photo credit: Courtesy Smithsonian National Museum of African American History and Culture, Photograph by Josh Weilepp

The heroic story [2] of a free black woman was, for me personally, the most unexpected and heart penetrating discovery while studying the first U.S. Census, and particularly how her bravery impacted not only the first census, and the subsequent enumerations in the Commonwealth of Massachusetts, but was a bellwether of slavery's abolition [3].

When the Constitution of the Commonwealth of Massachusetts went into effect on 25 October 1780, the District of Maine was comprised of York, Cumberland and Lincoln Counties [4]. Less than a year later, the so called *Brom & Bett v. Ashley* case in 1781 directly challenged slavery's existence based entirely on the Constitution. The so-called *Quock Walker v. Jennison* case also was settled by the Supreme Judicial Court such that by 1783, slavery was legally abolished in the Commonwealth of Massachusetts [3].

This legal technicality then informs us as to why there were zero slaves listed in census data for Massachusetts and the District of Maine households, though many may quite rightfully argue that this was a distinction without difference.

None of us are free until all of us are free

In 1790, people of color living in Hancock County were in households of relative wealth and there were no households headed by a person of color. "*Colonial Maine practiced slavery, but the poverty of most Maine residents and the existence of large families to till the soil made black slaves a relative rarity.*" [5]

1790 Census – Hancock County

Head of Household	People of color	Town
Richard Hunewell	3	Penobscot
John Lee	1	Penobscot
Joseph Perkins	1	Penobscot
Jeremiah Wardwell	1	Penobscot
William Vinal	1	Vinalhaven
Mark Haskell	4	Deer Isle
Benjamin York	4	Deer Isle
John Lewis	1	Bucks Twp
John Miller	1	Bucks Twp
Josiah Brewer	1	Orrington
Gustavus Swan	3	Conduskeeg
Josiah Ames	1	Frankfort
Aaron Nickerson	1	Frankfort
Stephen Higgins	1	Mount Desert
Benjamin Ash	9	Gouldsborough
Joseph Lancaster	1	Sullivan
Theodore Jones	1	Trenton
Daniel Ross	1	Twp No 6
Joseph Wood	1	Blue hill
William Pendelton	1	Islesborough
Total	38	

All other free persons was the column heading that Massachusetts census enumerators used when counting individuals that weren't white. In the case of Hancock County, the 1790 census enumerator was David Howe who included additional marginal notes differentiating between *Black* and *Mullatto* [sic].

Timeline of Events Impacting Hancock County's first census

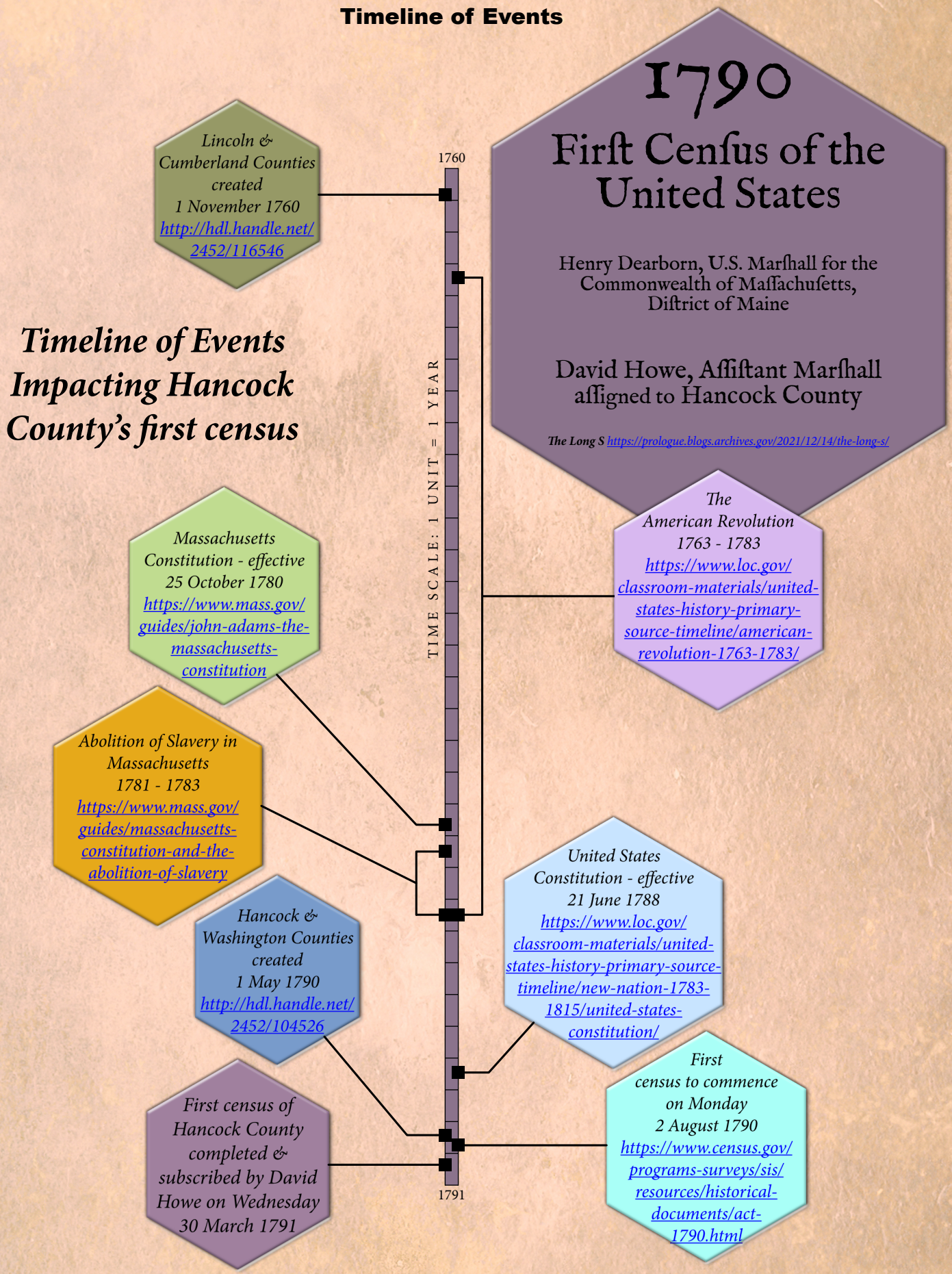

The timeline of events impacting the first census in 1790 of Hancock County, District of Maine, Commonwealth of Massachusetts, is helpful to keep in mind when drawing upon this remarkable resource. For starters, the actual enumeration of families began *only 3 months* after the General Court had created the boundaries of Hancock County [6]. Only a year later, those geopolitical lines had already begun to be altered by the legislature [7]. Indeed, many of the individual boundaries of the towns and plantations contained within the county would remain in some state of flux for the next 100 years or more, with even some changes being made to towns' boundaries by the legislature well into the 20th century.

For example, in the original 1762 grant of 6 townships [8] it was required "*That they return a Plan or Plans of the same (taken by a Surveyor and Chainmen on Oath) to this Court for further Confirmation, on or before the last Day of July next*", a portion of that plan [9] is shown on the right, and we see highlighted by the heavy red line what the boundary for David Howe's hometown looked like at the time of the 1790 census. Between 2 March 1762 and 10 February 1796, the *boundary remained unchanged* up until its first alteration that took place creating the Town of Castine [10].

From thereon, additional changes to the boundary of the Town of Penobscot are noted:

- Set off land to form part of Brooksville, 13 June 1817 [11]
- Set off land to Castine, 16 June 1817 [12]
- Set off land to Castine, 12 February 1839 [13]
- Set off land to Surry, 31 January 1843 [14]
- Set off land to Castine, 14 March 1927 [15]
- Annexed land from Surry, 28 February 1845 [16]
- Annexed land from Bluehill, 7 April 1845 [17]
- Annexed land from Sedgwick, 16 March 1857 [18]

Keeping track of when a town's boundary was *created*, as well as when *changes* were made to its boundaries is always important to keep in mind when viewing historical maps and deeds, and is why it's a good practice to closely scrutinize any dates that are associated with a given map or deed.

This temporal awareness also naturally applies to the names for a place. For example, Township Number 3 East of the Penobscot River (T3EP), known simply as Number 3, or Majorbigwaduce, in 1787 became incorporated and named as the town of Penobscot [19].

Keeping track of the specific dates and laws impacting *Counties, Cities, Towns, and Plantations of Maine* can be tedious. Thankfully, as part of the Work Projects Administration (WPA), the Maine Historical Records Survey Project prepared *A Handbook of Incorporations, Dissolutions and Boundary Changes* [20].

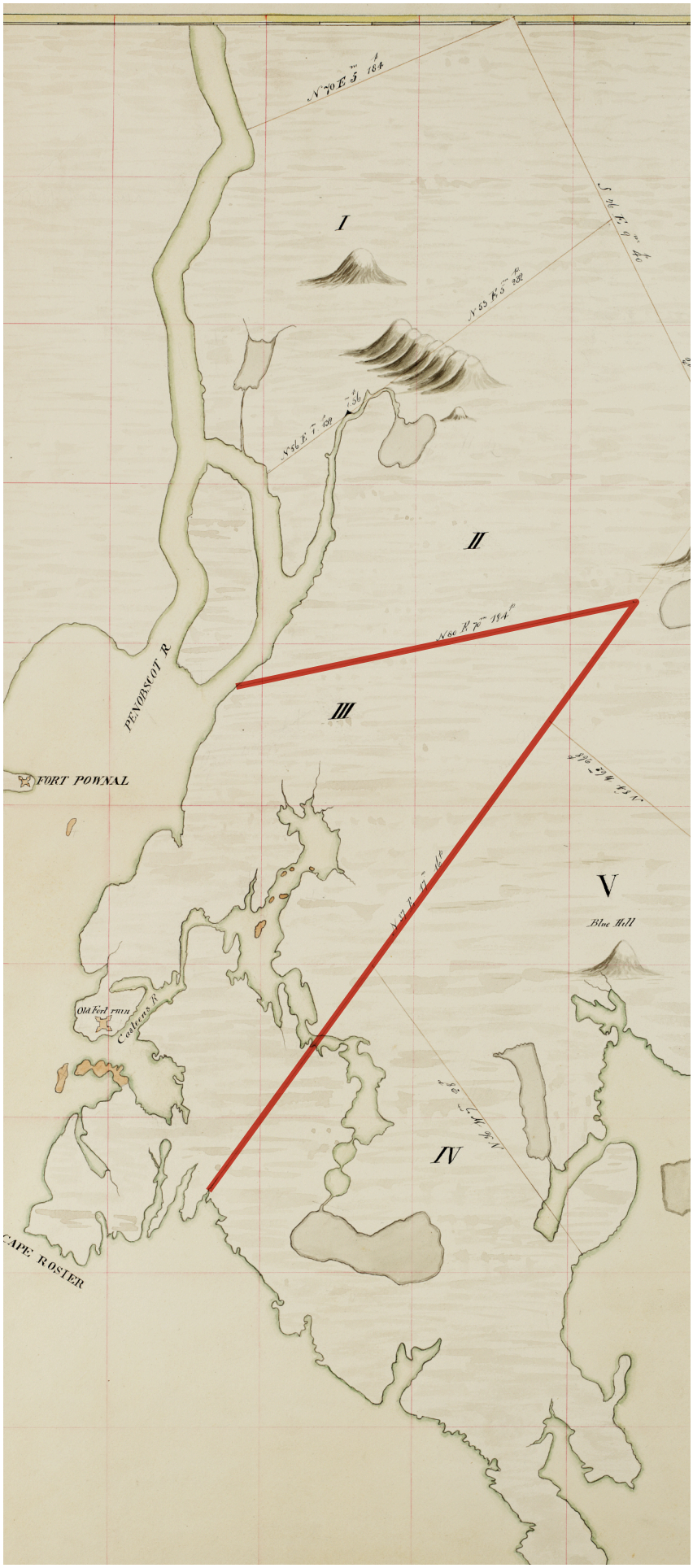

Maps at the Time

Not always will there be a map that shows what the town lines looked like for a specific date; e.g., 1790. How temporal political boundaries impacted the 1790 census is difficult to assess, particularly in those towns that were enumerated outside of Hancock County where for example, the family names were rearranged and sorted alphabetically by the enumerator in his final return. The ordering of names in the early decennial U.S. census either by the order of visitation or alphabetically appears to have depended on the enumerator. Fortunately, the *sequence* of the visitations to the 2 dozen communities and the 2,436 families therein that were enumerated by David Howe, has been preserved and provide some spatial clues.

Howe's certified schedule, together with land records from the same time period, can aid in drawing a map of the settlements. The first example of this correlative spatial attributing can be seen immediately with the ordered names as listed for the Town of Penobscot, recalling that between 2 March 1762 [8] and 23 February 1787 [19], this town was known as Township No. 3, East of the Penobscot River (T3EP) or Majorbigwaduce. The first name listed is David Howe followed by the names of his immediate neighbors, all of whom lived in the small village of Castine.

David Howe's schedule of enumerated households is also reflective of the *sequence of the communities* that he visited starting with his home town. Given the vast area that he covered, the methods and routes of travel available in 1790, it's most likely that he would have approached his enumeration expeditions with careful planning.

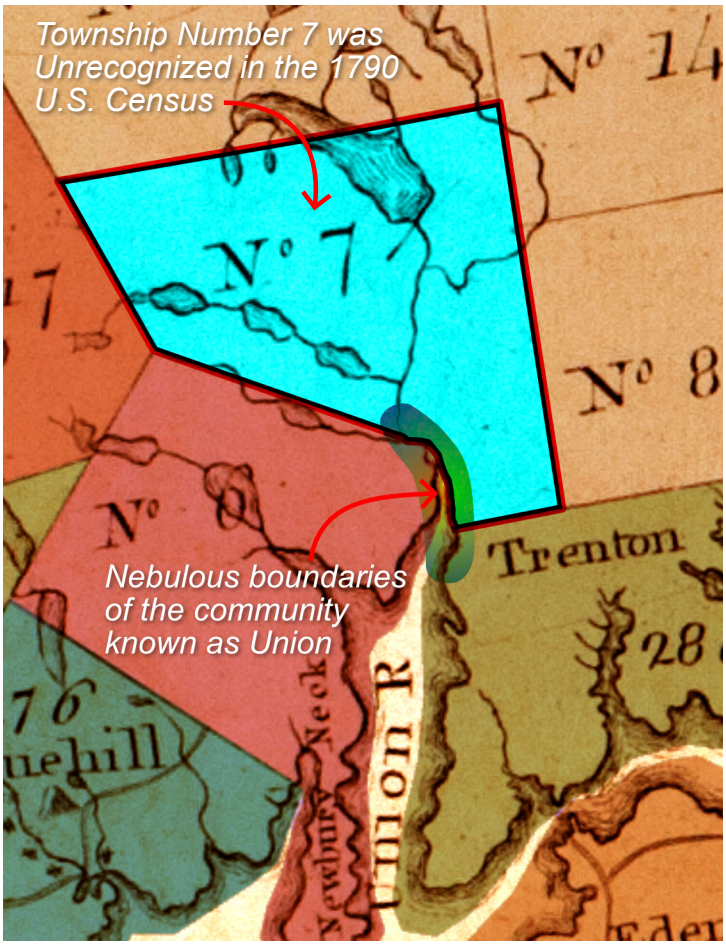

A key aspect of Howe's schedule is the identification of the community in which the family lived; and more precisely, ***in which community the family identified themselves as living.***

This distinction arises from the conspicuous absence of Township No. 7 in Howe's schedule. Township No. 7 wasn't incorporated by law as the Town of Ellsworth until 1800 [21], shown on the map to the left highlighted in light blue. Families that he visited are identified in his schedule as either living in Trenton [22], or Township No. 6, later incorporated as the Town of Surry [23].

David Howe, Deputy Marshall, was a silversmith by trade, *not a land surveyor*, and was primarily focused on counting the 9,550 individuals in the area of Hancock County that was assigned to him by Henry Dearborn, Marshall for the District of Maine [24].

While early European settlers began arriving, occupying, and improving their homesteads along the banks of the Union River in the 1760s, the community, simply named ***Union***, had rather nebulous boundaries overlapping southerly into the northwest corner of Township No. 1, East of the Union River and extending northerly up into the so-called *falls* area [25].

By 1790, administrative matters on the eastern side of the river in the vicinity of the community of Union were being handled by Trenton, which might help to explain why the enumerator was being informed by the enumerated that they identified themselves as living in Trenton. In any case, Howe did not have the map that's shown here, and on the cover. The first census of the United States was to commence on the first Monday of August 1790 and this map by Osgood Carlton didn't exist until 1798.

It's unknown what maps David Howe actually used for planning his mission, nor what communications he received from Dearborn that might have described and illustrated his assignment that would end up taking him nearly 7 months to complete, *covering nearly 1.4 million acres.*

Howe's Allotted Division

Before discussing the first official map of the District of Maine, it is well worth looking at the enormous area on a modern map that David Howe covered as he met with those 2,436 families that were living in Hancock County on the 2nd of August 1790.

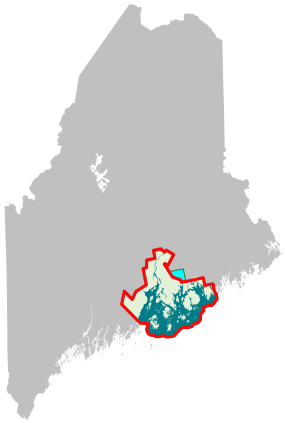

The area enclosed within the red outline is about 1,485,170 acres of which 818,960 acres are land and include island features.

It represents the area within the Division allotted to David Howe, Assistant Deputy for the enumeration of all individuals that were in residence on 2 August 1790.

David Howe canvassed this area between 2 August 1790 and the date of his certification, 30 March 1791, and reported there to be 9,549 individuals.

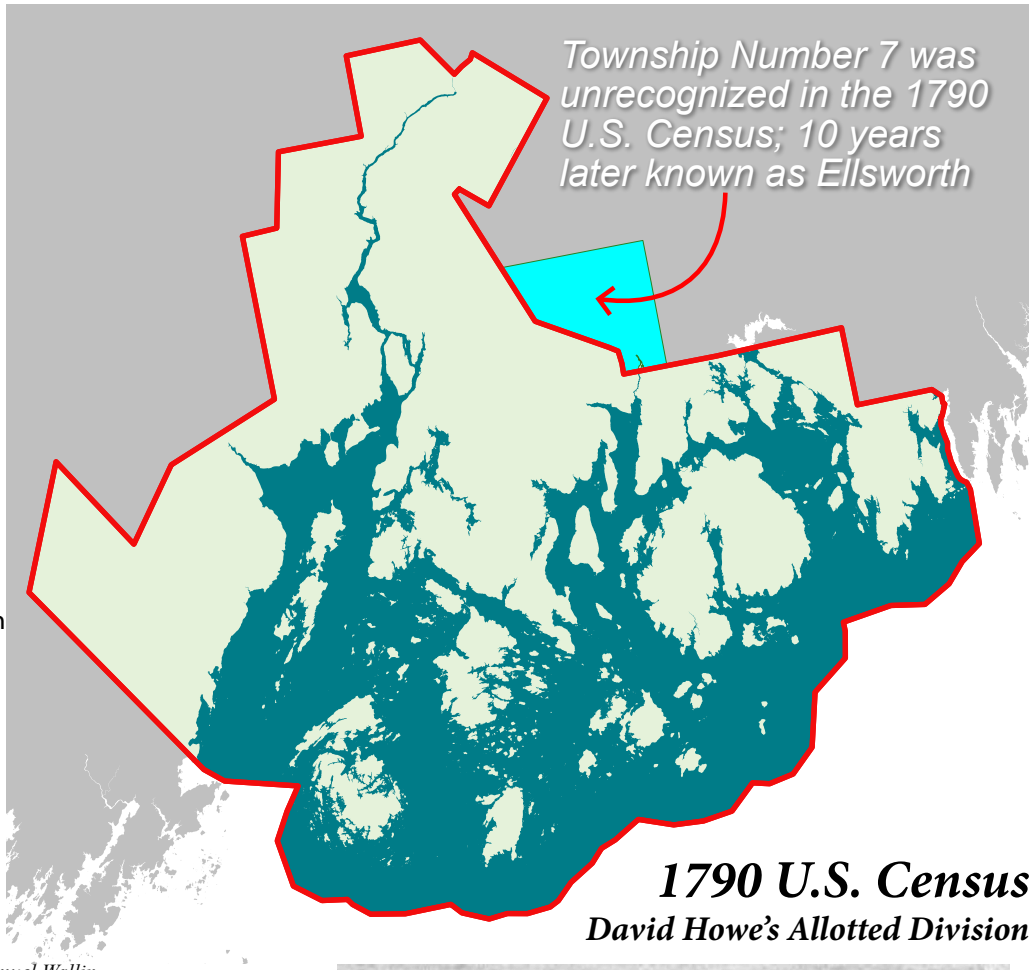

1790 U.S. Census

David Howe's Allotted Division

Portrait attributed to Samuel Wallin

David Howe (1759-1828)



Five days after David Howe turned 32 years old, he certified his enumeration of the Division of the District of Maine that had been allotted to him as Assistant Deputy. Having started in August of 1790, he visited every household in his division. His base of operations was from his own homestead located in Castine, a small coastal village located in the town of Penobscot. His own family was his first entry in the list: 1 male >16 yrs., 1 male <16 yrs., and one female.

From their own home, David then proceeded to canvas his immediate neighbors in the village before going out further into the town of Penobscot, followed next by sailing to 2 nearby towns, Vinalhaven and Deer Isle. We know the order of his visitations because of the order of his record keeping.

The first census takers were primarily charged with *counting* and in the 1790 U.S. Census, it appears that it fell upon the enumerator to order their list; either *sequentially* or *alphabetically*. Fortunately, the first census in Hancock County, the list reflects the *sequence* of Howe's visitations and gives us some good clues as to his likely routes taken to cover the very large area in his allotted division - see ***Surmised Traveled Route***. The sequential line by line listing of

1772 Castine
Background Map [3]

individual households also helps inform, to a limited degree, the spatial aspects for those listed; for example David's second entry in his enumeration was his neighbor, James Crawford. Land records frequently can augment spatial visualization of those Howe visited.

Biographical Sketch of David Howe & Sarah Whitney

David Howe was born 25 Mar 1759 in Boston, Colonial British America, the son of Joseph Howe (1713-1779) and Rebecca Hart (1729-1768). His first wife was Margaret Sumner. They were married 22 Mar 1780 in Boston [26], the same year that saw the establishment of the Commonwealth of Massachusetts [27]. Margaret Sumner was born 29 Oct 1761, daughter of Benjamin Sumner (1734-1798) and Hannah Bemis (1735-1800). Margaret died, apparently without issue, 14 Sep 1807 in Castine, Hancock County, Maine and is buried in Castine Cemetery [28].

Frequently referred to as a Boston silversmith, it's not clear when exactly David, and his wife Margaret, moved to Maine; however, they were both residing in the Town of Penobscot prior to the 1790 U.S. Census.

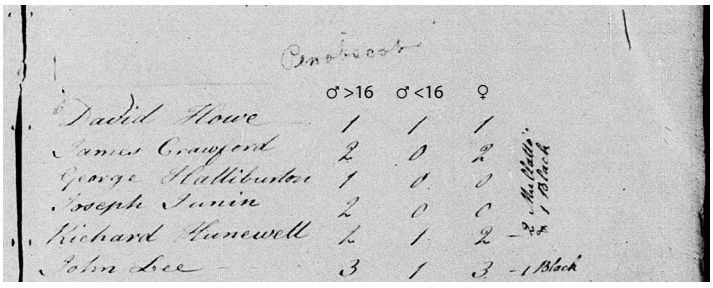

As previously noted, the Howe household was the first entry recorded in the 1790 Census enumerated by David Howe, wherein is also noted that there was 1 male living with them under the age of 16 in 1790. Ten years later, the 1800 U.S. Census indicates David Howe, then 41 years old, had living in their household 1 male between the ages of 16 to 25, 1 female between the ages of 10 to 15, and 2 females between the ages of 26 to 44. After examining town records and other genealogical information, I was unable to determine if any of the children indicated by the 1790 and 1800 census data were in fact the children of David & Margaret (Sumner) Howe. It is worth noting that David Howe's apprentice referenced in the Town Records may have been living with David & Margaret [29], but that child had a different surname than Howe. Whether any of David's apprentices lived with them or not, I was unable to find any issue from his first marriage to Margaret (Sumner) Howe.

Portrait attributed to Samuel Wallin

Sarah (Whitney) Howe (1776-1857)

About 8 months after Margaret's death, David Howe, then 49 years old, married his second wife, Sarah Whitney, then 32 years old, on 5 May 1808 at Boston [30] where Sarah and her parents had lived prior to moving to Castine in about 1793. Sarah's father lived just long enough to see his daughter marry David Howe, passing away 24 days later at the age of 74.

David and Sarah had five known children:

1. Abigail Whitney Howe (1809–1845)
   Married Robert Davis (abt. 1805–1876). Their children:
   - Joseph Alba Davis (1832–1900) → m. Maria Hunter Bettenson
   - Ann S Davis (1834–1834)
   - Hodgman Davis (1837–1838)
   - William W Davis (1838–1872) → m. Julia Wilder Robinson

2. David Howe (1810–1892)
   Married Sarah F. Mead (1815–1892). Their children:
   - William L. Howe (1838–1905) → m. Ruby Amanda Gardner
   - David Mead Howe (1840–1864)
   - George W. Howe (1846–1898) → m. Evelene Amanda Sherman
   - Sarah M. Howe (c. 1850–1939) → m. George W. Bullock
   - Annie Rebecca Howe (1849–1878) → m. Edward Martin Coleman

***Portion of**: "A map of the United States exhibiting post roads & distances : the first sheet comprehending the nine northern states, with parts of Virginia and the territory north of Ohio"; 1796, by Abraham Bradley, Jr.,* [32]

- Caroline Mead Howe (1853–1941) → m. Edwin P. Bowker
- Mary Alice Howe (1855–1936)

3. Joseph Whitney Howe (1814–1815)
Died in infancy.

4. Sarah Ann Howe (1816–1831)
Died at the age of 15.

5. Rebecca Whitherle Howe (1817–1846)
Married Samuel Whitney (1802–1846). They had one child:
- Margarette Whitney (1845–1846), who sadly died in infancy.

Grandchildren and Great-Grandchildren of David and Sarah

The descendants of Abigail and David spread through various families, including the Davises, Howes, Coombses, Griffins, and Bowkers. Here are a few of their notable lineages:

From Abigail Whitney Howe → Joseph Alba Davis:
- Maria Josephine Davis → m. Brigham Dexter James
  - Children: Maria's stepson Albert Calder James, Ruth Dexter James
- Gertrude B. Davis, Ethel Alba Davis – both remained unmarried.

From David Howe Jr. → William L. Howe:
- Isabella Sarah Howe → m. Marcellus Griffin
  - Daughter: Elizabeth H. Griffin
- Mary Caroline Howe → m. Leonard Raymond Coombs
  - Children: Raymond Howe Coombs, Ruby Isabella Coombs, Colin Lawrence Coombs
  - Colin → m. Alice Kennedy, had: Mary Ann Coombs, Ronald Lawrence Coombs

As briefly outlined above, David & Sarah are known to have had 5 children born to them, all in the Town of Castine, Hancock County, Maine. Their first child, Abigail, was born 10 days after David had turned 50 and Abby would not see her father turn 70 before he died in 1828, leaving Sarah to raise 2 teenagers and 2 preteens with the help of her network of friends and large family (Whitney) in Castine and Lincolnville. See Appendix E for a more in-depth report of the descendants of David Howe and Sarah (Whitney) Howe.

Among the numerous roles that he played, David Howe was the first postmaster for the Town of Penobscot having taken on that role sometime prior to September 1794 and likely, the post office was under the same roof as his store. His first financial return associated with the post office was submitted on 1 Jan 1795 . Sometime during the 3rd quarter of 1796, the post office name was changed from Penobscot to Castine. David Howe served in this role until the appointment of his successor, George Tyler, sometime prior to April 1802 [31].

The map inset above is just a portion of the one of the first national and most comprehensive maps showing post offices, and routes and distances between them [32].

Historian George A. Wheeler identifies David Howe, Esq. in several sections of his book that was published in 1874, *History of Castine, Penobscot and Brooksville* as an esteemed and highly regarded citizen of Castine, merchant, the first elected Master of the Hancock Lodge No. 4 of the Free and Accepted Masons, Selectman for the Town for many years (1797-1809 & 1812), as well as a Representative of Castine in the General Court of Massachusetts for the year 1813.

Below - Excerpt from page 4 of Appendix F - Castine Lotting Study.

Osgood Carleton and the First Official Map of the District of Maine

There was no official map of the District of Maine when Hancock County was created in 1790. By 1792, the year following the completion and certification of Howe's enumeration, Osgood Carleton (1742-1816) had become well recognized in the Commonwealth, and beyond, as an accomplished mathematician, astronomer, marine navigator, land surveyor, cartographer, and teacher. His proposal that year to the legislature, and later reflected in the legislative record 18 months later, "*suggested that each town be required to send an accurate survey of its territory to Boston through its representative in the General Court.*", as described in Susan Danforth's seminal article, "*The First Official Maps of Maine and Massachusetts.*" [33]. Danforth continues, "*Carleton's request was read in the House on 30 January, 1794 and was turned over to the committee which had been appointed to consider the question of the map.[SD-6] Although no decision was made at that time, the map committee was recast in the next session and the question taken up again. This second committee, in a resolve which was agreed upon by both Houses on 26 June, 1794, accepted Carleton's suggestion that in Massachusetts the towns themselves provide the surveys. In addition, it directed that surveys for lands in the District of Maine were to be supplied by the Committee for Sale of Eastern Lands, [SD-7] which committee was charged to act as a clearing house for plans submitted to it by the individual claimants and grantees of land in the District. All surveys were then to be forwarded to the Secretary of the Commonwealth.[SD-8]*" [34]. Thus began the drawn out series of events which ultimately would not see the first (many of which were rejected) version of the map of the District of Maine until 1798; *see cover map* and selected portion for *Surmised Traveled Route*, and the final accepted versions until 1801 and 1802, some 9-10 years after Osgood first began his odyssey.

Despite the numerous delays and obstacles, Osgood Carleton's doggedness should be acknowledged, not only for the creation of the first official maps of the District of Maine (all of the versions dated 1798, 1801, & 1802), but also for the lasting legacy and rich catalog of maps based on accurate surveys from all of the participating towns throughout the nascent Commonwealth [35].

The version of the first official map of the District of Maine shown here is similar to the map shown on the cover, i.e., 1798, and comes through the courtesy of the Library of Congress, Copy 2, https://www.loc.gov/resource/g3730.ct004951/?r=0.249,0.784,0.885,0.726,0

About the Cover and the First Official Maps of the District of Maine

Source base map: https://www.argomaps.org/maps/commonwealth:z603vg27d/

For additional information about this map, its creation, and its creators, check out both of these well written and well researched papers:

Danforth, Susan L. "The First Official Maps of Maine and Massachusetts." Imago Mundi 35 (1983): 37–57. http://www.jstor.org/stable/1150899.

Bosse, David. "Osgood Carleton, Mathematical Practitioner of Boston." Proceedings of the Massachusetts Historical Society 107 (1995): 141–64. http://www.jstor.org/stable/25081105.

Surmised Traveled Route
1790 - FIRST CENSUS OF THE UNITED STATES
Hancock County, District of Maine, Commonwealth of Massachusetts
Scale of Miles
10
20
30
EXPLANATION
Academy
Meeting House
Court House
Grist Mill
Saw Mill
Iron Works
Iron Ore
Fulling Mill
Falls
Roads
Bridges
County Lines
25 June 1789 Hancock & Chapter 24. Washington Counties
Marshall Assistant and Census Enumerator David Howe's home base located in the village of Castine
Howe's traveled route (surmised) based upon the sequenced entry's in his schedule going from community to community.
14 Community number assigned based on sequenced entry in the census schedule.
1 Penobscot
2 Deer Isle
3 Sedgwick
4 Orrington
5 Buckston
6 Head of Navigation
7 Dedham
8 Bangor
9 Prospect
10 Orrington
11 Eden
12 Gouldsboro
13 Trenton
14 Trenton
15 Bluehill
16 Bluehill
17 Sedgwick
18 Belfast
19 Northport
20 Camden
21 Camden
22 Warren
23 Lincolnville
24 Swan's Island
Penobscot Bay
Bluehill Bay
Mount Desert Sound
Frenchmans Bay
Union R.
Penobscot R.
Black I.
Sutton's I.
Cranberry Isles
Mount Desert
Eden
Trenton
Gouldsboro
Bluehill
Sedgwick
Deer Isle
Penobscot
Orrington
Buckston
Bangor
Belfast
Northport
Camden
Warren
Union
Hope
Waldoborough
Thomaston
Owls head
Clam Cove
Goose R.
Megunticook
Little Ducktrap
Ducktrap
Lincolnville
Scodic Point
Indian Harbour
Gouldsboro Harbour
Mount Desert Ferry
Placentia
Swan's Island
Isle of Holt
Deer Isle
Sedgwick

Community Index & Visitation Order

Community Number & Visitation Order - 1790 Census - Hancock County, District of Maine, Commonwealth of Massachusetts

1	T	Penobscot 115	249	251	542	6	Total 1048
2	T	Pownalboro	131	154	292 10+	1	578
3	T	Kennebec	175	181 5+	318	8	682
4	T	Easton (Passamaquoddy)	59	63	118	0	240
5	T	Bucks Township	85	81	148	2	316
6	T	Cumington	111	128	234	1	477
7	T	Eddystown	19	30	59	0	110
8	T	Condaskeeg	145	170	249	3	567
9	T	Frankfort	235	235	419	2	891
11	T	Mount Desert	191	207	345	1	744
12	T	Goldsborough	78	64	116	9	267
13	T	Sullivan	126	123 5+	254	1	504
14	T	Thomaston & No. 1	75	92	144	1	312
15	T	Township No. 6	69	49	190	1	239
16	T	Bluehill	60	79	125	1	274
17	T	Sedgwick	144	155	270	0	569
18	T	Belfast	64	55	126	0	245
19	T	Duck Trap	78	82	118	0	278
20	T	Canaan	34	39	59	0	132
21	T	Barnstown	61	44	68	0	173
22	T	Camden	93	85	153	0	331
23	T	Isleborough	90	114	177	1	382
10	T	Cliftons Island	33	31	60	0	124
24	T	Small Islands	19	17	30	0	66
		Total of the County of Hancock 2 Aug. 1790	1436	1531	1544	38	Total 9549 1 5+

Click - aids to navigation

T **1790 Census - Penobscot, Hancock County,**
District of Maine, Commonwealth of Massachusetts

1

Family number/ visitation order	Head of family Given name	Head of family Surname	Free white male >=16	Free white male <16	Free white female Includes head of family	All other free persons	Slaves	Totals
1	David	Howe	1	1	1	0	0	3
2	James	Crawford	2	0	2	0	0	4
3	George	Halliburton	1	0	0	0	0	1
4	Joseph	Junin	2	0	0	0	0	2
5	Richard	Hunewell	2	1	2	3	0	8
6	John	Lee	3	1	3	1	0	8
7	Samuel	Rogers	2	1	3	0	0	6
8	Barnabas	Higgins	1	1	4	0	0	6
9	William	Readhead	1	1	4	0	0	6
10	Oliver	Mann	1	1	6	0	0	8
11	Debby	Orr	1	1	2	0	0	4
12	Thomas	Fields	1	0	2	0	0	3
13	Avis	Pollard	0	0	2	0	0	2
14	Ephraim	Cook	1	1	2	0	0	4
15	Isaac	Robbins	2	1	2	0	0	5
16	Joseph	Littlefield	1	0	2	0	0	3
17	John	Perkins	4	2	8	0	0	14
18	John	Bray	4	1	3	0	0	8
19	Mark	Hatch	3	3	5	0	0	11
20	Rogers	Lawrence	1	0	2	0	0	3
21	Mighill	Parker	1	0	1	0	0	2
22	Joseph	Perkins	6	3	6	1	0	16
23	Aaron	Banks	3	2	5	0	0	10
24	John	Hayden	1	0	2	0	0	3
25	Jonathan	Lowder	1	2	2	0	0	5
26	Hudson	Bishop	1	1	3	0	0	5
27	Joseph	Calef	1	0	1	0	0	2
28	Sarah	Cogswell	0	1	3	0	0	4
29	Laban	Hunt	1	2	2	0	0	5
30	James	Douglas	1	2	3	0	0	6
31	Daniel	Hilton	1	0	5	0	0	6
32	Abigail	Mathews	0	3	4	0	0	7
33	Caleb	Maddox	1	0	0	0	0	1
34	Benja	Rea	1	2	7	0	0	10
35	Stover	Perkins	1	5	4	0	0	10
36	David	Willson	1	3	2	0	0	6
37	Abraham	Witham	1	2	5	0	0	8
38	John	More Jr	1	1	2	0	0	4
39	Andrew	Steel	1	1	4	0	0	6
40	William	Dolliver	1	0	1	0	0	2
41	John	Willson	1	0	2	0	0	3
42	Moses	Vezie	3	0	3	0	0	6
43	Ebenezer	Bowden	1	2	4	0	0	7
44	John	Dobbie	1	1	3	0	0	5
45	Joseph	Curtis	1	1	4	0	0	6
46	William	Bowden	1	0	4	0	0	5
47	Abraham	Bowden	1	3	3	0	0	7
48	Lucy	Bowden	1	1	2	0	0	4
49	Joseph	Hibbert	2	1	3	0	0	6
50	Ralph	Devereaux	2	1	4	0	0	7

1790 Census - Penobscot, Hancock County,
District of Maine, Commonwealth of Massachusetts

Family number/ visitation order	Head of family Given name	Head of family Surname	Free white male >=16	Free white male <16	Free white female Includes head of family	All other free persons	Slaves	Totals
51	Joseph	Hibbert Jr	1	1	3	0	0	5
52	Thomas	Bowden	1	2	2	0	0	5
53	Ebenezer	Bowden	3	1	4	0	0	8
54	Henry	Bridges	1	0	2	0	0	3
55	Jeremiah	Stover	1	2	3	0	0	6
56	Abraham	Stover	1	1	2	0	0	4
57	Jotham	Stover	1	2	1	0	0	4
58	Edmund	Bridges	1	0	0	0	0	1
59	Eldad	Heath	1	3	5	0	0	9
60	Caleb	Bowden	1	2	5	0	0	8
61	Paul	Bowden	2	0	1	0	0	3
62	Joseph	Basteen	1	2	3	0	0	6
63	Samuel	Bowden	1	1	4	0	0	6
64	Edward	Howard	1	1	6	0	0	8
65	Elisha	Hopkins	2	1	1	0	0	4
66	Noah	Norton	1	4	3	0	0	8
67	William	More	1	1	1	0	0	3
68	Andrew	Blake	1	1	4	0	0	6
69	George	Darrow	1	2	1	0	0	4
70	John	Radman	1	2	4	0	0	7
71	Ephraim	Blake	2	4	4	0	0	10
72	Israel	Radman	1	0	3	0	0	4
73	Reuben	Mayew	2	3	6	0	0	11
74	John	Corsson	1	2	6	0	0	9
75	Benjn	Radman	1	0	0	0	0	1
76	Joseph	Young	1	1	3	0	0	5
77	Michael	Dyer	1	3	6	0	0	10
78	John	Bakeman Jr	1	1	2	0	0	4
79	John	Bakeman	2	3	4	0	0	9
80	Jesse	Holbrook	2	2	5	0	0	9
81	Abel	Hosmer	2	3	3	0	0	8
82	Francis	Adams	1	1	3	0	0	5
83	Daniel	Costin	1	0	1	0	0	2
84	Neil	Magee	1	0	1	0	0	2
85	Daniel	Lowe	1	1	3	0	0	5
86	Benja	Howard	3	1	4	0	0	8
87	Benja	Howard Jr	1	0	1	0	0	2
88	Jacob	Orcutt	2	3	3	0	0	8
89	Malachi	Orcutt	1	1	2	0	0	4
90	John	Condon	3	4	2	0	0	9
91	John	Wasson	1	2	2	0	0	5
92	Thomas	Wasson	1	0	1	0	0	2
93	Samuel	Wasson	1	2	5	0	0	8
94	David	Hawes	1	3	4	0	0	8
95	Archibald	Henry	1	2	2	0	0	5
96	Nathaniel	Perkins	1	2	2	0	0	5
97	Thomas	Slack	1	1	2	0	0	4
98	Abraham	Perkins	1	1	5	0	0	7
99	Benja	Lunt	1	2	6	0	0	9
100	Joseph	Wardwell	1	1	2	0	0	4

1790 Census - Penobscot, Hancock County,
District of Maine, Commonwealth of Massachusetts

Background Map [1]

Family number/ visitation order	Head of family Given name	Head of family Surname	Free white male >=16	Free white male <16	Free white female Includes head of family	All other free persons	Slaves	Totals
101	Jeremiah	Wardwell Jr	1	1	2	0	0	4
102	James	Butler	1	0	4	0	0	5
103	Cunningham	Lymburner	1	2	6	0	0	9
104	John	Grindall	1	0	2	0	0	3
105	Mathew	Varnum	1	3	3	0	0	7
106	Jeremiah	Jones	1	2	2	0	0	5
107	Samuel	Jones	1	0	0	0	0	1
108	Jacob	Bowden	1	0	6	0	0	7
109	William	Stover	1	2	1	0	0	4
110	Isaac	Stover	1	1	4	0	0	6
111	Peletiah	Tapley	1	0	4	0	0	5
112	Joseph	Webber	3	2	4	0	0	9
113	Seth	Blodgett	1	4	3	0	0	8
114	Peter	Allen	1	2	2	0	0	5
115	Thomas	Davis	1	2	2	0	0	5
116	Meriam	Swain	0	3	2	0	0	5
117	Benja	Curtis Jr	1	4	2	0	0	7
118	Oliver	Parker	2	3	3	0	0	8
119	Peter	Morgrage	1	2	4	0	0	7
120	John	More	2	0	1	0	0	3
121	James	More	1	0	1	0	0	2
122	Benja	Curtis	2	0	3	0	0	5
123	Charles	Curtis	1	0	2	0	0	3
124	Elizabeth	Wescott	1	1	3	0	0	5
125	William	Wescott	1	2	2	0	0	5
126	Eliphalet	Lowell	1	4	4	0	0	9
127	Joseph	Lowell	2	1	3	0	0	6
128	Joshua	Woodman	1	0	0	0	0	1
129	Joseph	Herrick	1	0	0	0	0	1
130	Joseph	Binney	2	0	5	0	0	7
131	Battry	Powars	1	0	1	0	0	2
132	William	Webber	3	1	3	0	0	7
133	David	More	1	0	3	0	0	4
134	Luxford	Gooding	2	1	2	0	0	5
135	Daniel	Buckley	1	0	0	0	0	1
136	John	Burges Jr	1	1	4	0	0	6
137	Moses	Blake	1	0	2	0	0	3
138	Thatcher	Avery	1	2	5	0	0	8
139	Peletiah	Freeman	3	1	5	0	0	9
140	Nathaniel	Stover	2	2	3	0	0	7
141	Mathew	Richey	1	2	3	0	0	6
142	Gabriel	Johonnot	2	1	2	0	0	5
143	Ichabod	Grindall	3	2	2	0	0	7
144	Thirza	Eaton	0	0	1	0	0	1
145	Nathaniel	Atkins	1	0	0	0	0	1
146	Thomas	Kench	1	1	1	0	0	3
147	Robert	Magee	2	0	3	0	0	5
148	Jeremiah	Lord	1	0	2	0	0	3
149	Nathaniel	Vezie	1	2	6	0	0	9
150	Peletiah	Leach	2	4	4	0	0	10

1790 Census - Penobscot, Hancock County,
District of Maine, Commonwealth of Massachusetts

Family number/ visitation order	Head of family Given name	Head of family Surname	Free white male >=16	Free white male <16	Free white female Includes head of family	All other free persons	Slaves	Totals
151	Alice	Connor	0	3	6	0	0	9
152	Daniel	Webster	1	2	4	0	0	7
153	Esther	Rhodes	0	0	2	0	0	2
154	William	Hutchins	1	3	1	0	0	5
155	Charles	Hutchins	1	3	4	0	0	8
156	John	Grindall Jr	1	0	1	0	0	2
157	Moses	Gay	1	0	0	0	0	1
158	Isaac	Perkins	2	4	3	0	0	9
159	Sparks	Perkins	1	3	4	0	0	8
160	Daniel	Wardwell	1	1	2	0	0	4
161	Jeremiah	Wardwell	1	3	4	1	0	9
162	William	Snowman	1	0	1	0	0	2
163	Mary	Perkins	0	3	3	0	0	6
164	William	Stover	1	2	5	0	0	8
165	Elijah	Littlefield	1	0	4	0	0	5
166	James	Leach	3	0	4	0	0	7
167	Daniel	Wardwell Jr	1	0	2	0	0	3
168	Andrew	Herrick	3	4	4	0	0	11
169	Thomas	Nutter	2	1	4	0	0	7
170	John	Woollins	1	1	3	0	0	5
171	Samuel	Vezie	2	3	4	0	0	9
172	Josiah	Wardwell	1	1	4	0	0	6
173	Elijah	Winslow	1	1	6	0	0	8
174	John	Snowman	1	2	3	0	0	6
175	Daniel	Perkins	1	2	6	0	0	9
176	William	Nutter	1	0	1	0	0	2
177	Alexander	Grant	1	4	4	0	0	9
178	Samuel	Wescott	2	1	3	0	0	6
179	Andrew	Wescott	1	0	1	0	0	2
180	Giles	Johnson	1	2	4	0	0	7
181	Reuben	Grindall	2	0	8	0	0	10
182	Daniel	Grindall	1	4	2	0	0	7
183	Gershom	Varnum	1	3	4	0	0	8
184	Geofry	Hill	1	0	0	0	0	1
185	Thomas	Stevens	1	0	0	0	0	1
186	Michael	Larry	1	0	0	0	0	1
187	James	Taylor	2	0	0	0	0	2
188	David	Jenkins	1	0	0	0	0	1
189	Samuel	Mathews	1	0	2	0	0	3
	Totals		249	251	542	6	0	1048

T **1790 Census - Vinalhaven, Hancock County,**
District of Maine, Commonwealth of Massachusetts 2

Family number/ visitation order	Head of family Given name	Head of family Surname	Free white male >=16	Free white male <16	Free white female Includes head of family	All other free persons	Slaves	Totals
1	John	Newberry	1	2	4	0	0	7
2	Benjamin	Robbins	2	2	6	0	0	10
3	Charles	Stewart	1	0	0	0	0	1
4	Caleb	Carver	1	1	4	0	0	6
5	James	Cooper	1	0	1	0	0	2
6	James	Cooper Jr	1	1	1	0	0	3
7	Thomas	Cooper	1	0	5	0	0	6
8	Robert	Douglas Jr	1	0	2	0	0	3
9	Robert	Douglas	1	3	2	0	0	6
10	Archibald	McMullen	1	2	3	0	0	6
11	John	Day	2	0	3	0	0	5
12	Paul	Walton	1	0	0	0	0	1
13	Stephen	Carver	1	0	1	0	0	2
14	Susanah	Kent	0	0	1	0	0	1
15	Penelope	Winslow	1	0	3	0	0	4
16	William	Dyer	2	3	3	0	0	8
17	Justus	Ames	2	3	4	0	0	9
18	Samuel	Norton	1	0	2	0	0	3
19	Benjamin	Dyer	1	0	4	0	0	5
20	Margaret	Ames	0	0	1	0	0	1
21	Benjamin	Kent	2	2	2	0	0	6
22	Richard	Armstrong	1	0	1	0	0	2
23	Samuel	Thomas	5	1	3	0	0	9
24	Joseph	Winslow	1	0	0	0	0	1
25	Joseph	Waterman	1	1	5	0	0	7
26	Abel	Whitman	2	0	0	0	0	2
27	Eleazer	Crabtree	2	4	3	0	0	9
28	Michael	Bowen	1	0	2	0	0	3
29	Benja	Carr	2	3	3	0	0	8
30	James	Dunham	1	2	3	0	0	6
31	James	Heard	1	4	4	0	0	9
32	William	Sever	1	0	0	0	0	1
33	George	White	1	3	5	0	0	9
34	Anthony	Dyer	1	2	7	0	0	10
35	Cornelius	Bramhall	2	2	4	0	0	8
36	David	Wooster	1	1	3	0	0	5
37	Nathaniel	Wooster	1	2	2	0	0	5
38	Joseph	Wooster	1	1	0	0	0	2
39	John	Perry	1	4	4	0	0	9
40	Mark	Ames	2	3	3	0	0	8
41	William	Barrick	2	0	3	0	0	5
42	Cyrel	Brown	1	0	2	0	0	3
43	William	Parry	2	2	5	0	0	9
44	James	Glover	1	2	5	0	0	8
45	Ebenezer	Cox	1	0	4	0	0	5
46	Jonathan	Smith	1	0	0	0	0	1
47	James	Whaling	2	0	3	0	0	5
48	William	Cooper	1	2	2	0	0	5
49	William	Whaling	1	2	1	0	0	4
50	Thomas	Beverege	2	4	5	0	0	11

1790 Census - Vinalhaven, Hancock County,
District of Maine, Commonwealth of Massachusetts

Family number/ visitation order	Head of family Given name	Head of family Surname	Free white male >=16	Free white male <16	Free white female Includes head of family	All other free persons	Slaves	Totals
51	Jonathan	Foster	1	3	7	0	0	11
52	Levi	Smith	3	0	3	0	0	6
53	James	Lindsay	1	1	1	0	0	3
54	Benjamin	Roulstone	1	0	0	0	0	1
55	John	Babrick	1	1	1	0	0	3
56	Benjamin	Annis	1	2	2	0	0	5
57	John	Calderwood	3	0	5	0	0	8
58	Samuel	Calderwood	1	1	1	0	0	3
59	Israel	Carver	3	2	3	0	0	8
60	Pheobe	Norton	0	0	1	0	0	1
61	Sarah	Norton	0	0	1	0	0	1
62	William	Vinal	1	3	1	1	0	6
63	James	Scevy	1	1	2	0	0	4
64	James	Calderwood	2	0	0	0	0	2
65	John	Calderwood Jr	1	2	5	0	0	8
66	Ezekiel	Morey	1	0	2	0	0	3
67	Uriah	Norton	1	0	3	0	0	4
68	Bethuel	Luce	3	1	2	0	0	6
69	Benja	Daggett Jr	1	2	8	0	0	11
70	Benja	Daggett	1	0	1	0	0	2
71	Samuel	Young	1	1	2	0	0	4
72	Jeremiah	Phillbrook	1	3	5	0	0	9
73	Increase	Leadbetter	1	0	2	0	0	3
74	John	Leadbetter	1	0	1	0	0	2
75	Luther	Leadbetter	1	0	0	0	0	1
76	Isaac	Crockett	2	5	2	0	0	9
77	John	Burges	1	1	2	0	0	4
78	Thomas	Brown	1	6	5	0	0	12
79	Thomas	Ginn	1	1	3	0	0	5
80	Joseph	Green	1	5	5	0	0	11
81	James	Stinson	1	0	2	0	0	3
82	Benja	Lane	1	0	2	0	0	3
83	Nathaniel	Fernalld	1	0	0	0	0	1
84	Thadeus	Carver	1	1	7	0	0	9
85	Isaac	Arey	1	5	4	0	0	10
86	Increase	Leadbetter Jr	1	7	4	0	0	12
87	James	Jewell	1	3	7	0	0	11
88	Joseph	Lane	1	0	2	0	0	3
89	Ebenezer	Arey	1	0	1	0	0	2
90	James	Jewell Jr	1	0	0	0	0	1
91	John	Cain	1	1	3	0	0	5
92	Job	Phillbrook	1	2	4	0	0	7
93	John	Smith	1	4	4	0	0	9
94	Joel	Phillbrook	1	3	4	0	0	8
95	Anthony	Coombs	1	5	4	0	0	10
96	Isacher	Lane	1	0	3	0	0	4
97	Ebenezer	Hall	2	4	6	0	0	12
98	Abraham	Young	1	4	5	0	0	10
99	Joseph	Young	1	0	0	0	0	1
100	John	Cree	1	1	1	0	0	3

1790 Census - Vinalhaven, Hancock County,
District of Maine, Commonwealth of Massachusetts

[Background Map [2]]

Family number/ visitation order	Head of family Given name	Head of family Surname	Free white male >=16	Free white male <16	Free white female Includes head of family	All other free persons	Slaves	Totals
101	James	McDaniels	1	3	1	0	0	5
102	Isaiah	Tolman	1	2	3	0	0	6
103	Alexander	Nichols	1	2	2	0	0	5
104	Alexander	Andrews	1	0	4	0	0	5
105	Benjamin	Young	1	0	5	0	0	6
106	Jonathan	Allen	1	2	4	0	0	7
		Totals	131	154	292	1	0	578

T

1790 Census - Deer Isle, Hancock County,
District of Maine, Commonwealth of Massachusetts

3

Family number/ visitation order	Head of family Given name	Head of family Surname	Free white male >=16	Free white male <16	Free white female Includes head of family	All other free persons	Slaves	Totals
1	Joseph	Sellers	1	1	2	0	0	4
2	Josiah	Crockett	2	2	2	0	0	6
3	William	Torrey	1	0	0	0	0	1
4	Job	Smally	3	2	2	0	0	7
5	Thomas	Smally	2	3	5	0	0	10
6	Thomas	Smally Jr	1	0	0	0	0	1
7	Ebenezer	Webster	2	3	5	0	0	10
8	Anna	Raynes	0	0	1	0	0	1
9	John	Raynes	1	3	3	0	0	7
10	Martha	Raynes	1	0	2	0	0	3
11	William	Raynes	1	2	1	0	0	4
12	Michael	Lunt	1	0	2	0	0	3
13	James	Jordan	3	1	4	0	0	8
14	Samuel	Trundy	3	1	7	0	0	11
15	Joshua	Emerson	1	2	1	0	0	4
16	Isaac	Boynton	1	3	3	0	0	7
17	Jonathan	Eaton	2	4	5	0	0	11
18	James	Sanders	1	0	3	0	0	4
19	Timothy	Sanders	1	0	6	0	0	7
20	John	Pressy 3rd	1	2	1	0	0	4
21	John	Pressy	1	1	2	0	0	4
22	John	Pressy Jr	1	0	4	0	0	5
23	Chace	Pressy	1	4	4	0	0	9
24	Nathan	Johnson	1	1	3	0	0	5
25	John	Hooper	3	1	2	0	0	6
26	William	Hooper	1	0	0	0	0	1
27	Ezekiel	Morey	1	2	4	0	0	7
28	Elias	Morey	1	3	1	0	0	5
29	Joshua	Haskell	1	1	4	0	0	6
30	Benjamin	Cole	2	0	1	0	0	3
31	Benjamin	Cole Jr	1	3	3	0	0	7
32	Peter	Powars	4	0	2	0	0	6
33	Ambrose	Colby	1	2	2	0	0	5
34	Ezra	Howard	3	0	2	0	0	5
35	William	Fullerton	1	0	2	0	0	3
36	Elijah	Dunham	1	2	1	0	0	4
37	Mark	Haskell	4	0	1	4	0	9
38	Thomas	Haskell	1	0	0	0	0	1
39	Ignatius	Haskell	1	3	4	0	0	8
40	James	Whitelaw	1	0	0	0	0	1
41	Caleb	Haskell	1	2	4	0	0	7
42	Ezekiel	Marshall	3	0	2	0	0	5
43	Joshua	Marshall	1	1	2	0	0	4
44	Ephraim	Marshall	1	5	1	0	0	7
45	Francis	Haskell	1	1	3	0	0	5
46	Jonathan	Haskell	1	2	3	0	0	6
47	Levi	Carman	3	1	4	0	0	8
48	Theophilus	Eaton	2	0	2	0	0	4
49	Nathan	Dow	1	1	3	0	0	5
50	Jonathan	Carlton	1	3	4	0	0	8

1790 Census - Deer Isle, Hancock County,
District of Maine, Commonwealth of Massachusetts

Family number/ visitation order	Head of family Given name	Head of family Surname	Free white male >=16	Free white male <16	Free white female Includes head of family	All other free persons	Slaves	Totals
51	Nathan	Haskell	1	1	2	0	0	4
52	Nathan	Dow Jr	1	1	3	0	0	5
53	Abijah	Haskell	1	2	3	0	0	6
54	William	Eaton	1	2	4	0	0	7
55	Eliakim	Eaton	1	3	4	0	0	8
56	John	Howard	1	3	2	0	0	6
57	Jeremiah	Eaton	1	2	3	0	0	6
58	Peter	Hardy	2	2	6	0	0	10
59	Nathaniel	Scott	3	0	4	0	0	7
60	John	Closson	1	1	3	0	0	5
61	Josiah	Closson	1	1	2	0	0	4
62	Richard	Thomas	1	1	3	0	0	5
63	Thomas	Thompson	1	3	5	0	0	9
64	Joshua	Staples	1	1	3	0	0	5
65	Nathaniel	Sheldon	1	1	1	0	0	3
66	Samuel	Willson	1	2	2	0	0	5
67	Robert	Linn	1	0	1	0	0	2
68	Moses	Staples	1	5	4	0	0	10
69	Jonathan	Torrey	1	6	5	0	0	12
70	David	Torrey Jr	1	0	0	0	0	1
71	David	Torrey	1	0	0	0	0	1
72	William	Foster	3	2	4	0	0	9
73	William P	Dexter	1	0	0	0	0	1
74	Nathaniel	Hamblin	2	0	1	0	0	3
75	John	Campbell	1	5	3	0	0	9
76	James	Joice	1	2	5	0	0	8
77	William	Greenlaw	1	4	2	0	0	7
78	William	Bray	1	1	3	0	0	5
79	Nathaniel	Bray	2	4	4	0	0	10
80	Oliver	Lane	1	1	1	0	0	3
81	John	Freed	1	0	3	0	0	4
82	Nathaniel	Robbins	1	1	2	0	0	4
83	Courtney	Babbidge	1	1	2	0	0	4
84	Thomas	Warren	1	2	1	0	0	4
85	George	Frees	2	1	2	0	0	5
86	Isaac	Frees	1	0	0	0	0	1
87	Stephen	Babbidge	1	2	2	0	0	5
88	Joseph	Tyler	2	3	2	0	0	7
89	George	Tyler	1	0	0	0	0	1
90	Belcher	Tyler	1	3	4	0	0	8
91	Joseph	Colby	2	1	3	0	0	6
92	Edmund	Silvester	1	1	2	0	0	4
93	Hannah	Webb	1	0	4	0	0	5
94	Joseph	Colby Jr	1	2	1	0	0	4
95	Thomas	Stinson Jr	1	3	2	0	0	6
96	David	Smith	1	2	2	0	0	5
97	Thomas	Robbins	1	1	4	0	0	6
98	Thomas	Robbins Jr	1	1	1	0	0	3
99	Thomas	Stinson	2	0	2	0	0	4
100	Samuel	Stinson	1	1	2	0	0	4

1790 Census - Deer Isle, Hancock County,
District of Maine, Commonwealth of Massachusetts

[Background Map [3]]

Family number/ visitation order	Head of family Given name	Head of family Surname	Free white male >=16	Free white male <16	Free white female Includes head of family	All other free persons	Slaves	Totals
101	William	Stinson	1	2	1	0	0	4
102	William	Babbidge	1	0	2	0	0	3
103	Seth	Hatch	1	0	1	0	0	2
104	Samuel	Staples	1	0	0	0	0	1
105	John	Thurston	3	3	3	0	0	9
106	Hezekiah	Lane	3	2	2	0	0	7
107	William	Richards	1	1	0	0	0	2
108	Benjamin	Stockbridge	1	0	6	0	0	7
109	Elijah	Toothaker	1	0	0	0	0	1
110	Joseph	Whitmore	1	3	3	0	0	7
111	Andrew	Smally	1	2	2	0	0	5
112	Robinson	Crockett	1	3	3	0	0	7
113	William	Carpenter	2	0	2	0	0	4
114	Charles	Sellers	1	2	4	0	0	7
115	Joseph	Smith	1	1	2	0	0	4
116	Benjamin	Weed	3	2	5	0	0	10
117	Christopher	Gra	1	0	2	0	0	3
118	Peggy	Farrell	0	0	2	0	0	2
119	Samuel	Howard	1	0	3	0	0	4
120	Timothy	Billings	1	1	1	0	0	3
121	Joseph	Harris	1	0	2	0	0	3
122	Noah	Blastow	1	1	3	0	0	5
123	Thomas	Conry	2	5	5	0	0	12
124	Benjamin	York	2	0	2	4	0	8
125	Anthony	Marchant	2	2	7	0	0	11
126	Solomon	Kimball	2	1	4	0	0	7
127	Moses	Moody	2	2	2	0	0	6
128	Moses	Brickett	1	0	0	0	0	1
		Totals	175	182	318	8	0	683

Public Library of the City of Boston.

1790 Census - Eastern River No. 2, Hancock County,
District of Maine, Commonwealth of Massachusetts

4

Background Map [4]

Family number/ visitation order	Head of family Given name	Head of family Surname	Free white male >=16	Free white male <16	Free white female Includes head of family	All other free persons	Slaves	Totals
1	Paul	Bowden Jr	1	0	2	0	0	3
2	Ebenezer	Canfield	2	0	5	0	0	7
3	Samuel	Sherburne	1	3	2	0	0	6
4	William	Boynton	1	4	6	0	0	11
5	Jacob	Sherburne	1	2	5	0	0	8
6	Dearbon	French	1	0	0	0	0	1
7	Samuel	Partrige	1	0	0	0	0	1
8	Joseph	Gross Jr	1	0	2	0	0	3
9	John	Hart	1	0	1	0	0	2
10	Samuel	Crage	1	1	3	0	0	5
11	Andrew	Crage	1	0	0	0	0	1
12	Moses	Crage	1	3	3	0	0	7
13	Joseph	Gross	2	2	3	0	0	7
14	Joseph	Viles	2	1	5	0	0	8
15	Samuel	Soper	1	0	2	0	0	3
16	Calvin	Turner	1	4	2	0	0	7
17	Peter	Gilman	1	1	7	0	0	9
18	Joseph	Viles Jr	1	1	1	0	0	3
19	Humphry	Holt	1	2	5	0	0	8
20	John	Hancock	1	2	4	0	0	7
21	Elizabeth	Tower	0	0	1	0	0	1
22	Nathan	Hancock	1	2	3	0	0	6
23	James	Smith	1	2	2	0	0	5
24	John	Gross	1	1	1	0	0	3
25	Zachary	Gross	1	0	2	0	0	3
26	Micah	Davis	1	0	0	0	0	1
27	John	Partrige	1	0	1	0	0	2
28	William	Hamilton	1	1	1	0	0	3
29	Thomas	Partrige	1	1	4	0	0	6
30	Benjamin	Morrill	1	2	1	0	0	4
31	Samuel	Crage Jr	1	2	1	0	0	4
32	John	Crage	1	1	3	0	0	5
33	Daniel	Partrige	1	2	1	0	0	4
34	Samuel	Homes	1	0	0	0	0	1
35	Samuel	Treat	1	0	0	0	0	1
36	Moses	Blasdell Jr	1	2	3	0	0	6
37	William	Sanders	1	0	0	0	0	1
38	Peter	Herryman	1	1	2	0	0	4
39	Ezekiel	Herryman	1	3	2	0	0	6
40	Asa	Herryman	1	4	2	0	0	7
41	Justus	Soper	1	2	3	0	0	6
42	Samuel	Keyes	2	1	6	0	0	9
43	Joseph	Rooks	1	1	4	0	0	6
44	Benja	Rooks	1	0	1	0	0	2
45	Mary	Gray	0	2	1	0	0	3
46	Ebenezer	Gross	3	0	3	0	0	6
47	Ebenezer	Gross Jr	1	0	0	0	0	1
48	James	Blasdell	1	1	3	0	0	5
49	Eliakim	Darling	2	0	0	0	0	2
50	Abel	Lawrence	1	2	2	0	0	5

1790 Census - Eastern River No. 2, Hancock County,
District of Maine, Commonwealth of Massachusetts

Family number/ visitation order	Head of family Given name	Head of family Surname	Free white male >=16	Free white male <16	Free white female Includes head of family	All other free persons	Slaves	Totals
51	Joshua	Herryman	1	2	1	0	0	4
52	Jesse	Davis	1	0	1	0	0	2
53	Asa	Herryman Jr	1	2	2	0	0	5
54	John	Evans	1	0	3	0	0	4
		Totals	59	63	118	0	0	240

T

1790 Census - Bucks Township, Hancock County,
District of Maine, Commonwealth of Massachusetts

5

[Background Map [5]]

Family number/ visitation order	Head of family Given name	Head of family Surname	Free white male >=16	Free white male <16	Free white female Includes head of family	All other free persons	Slaves	Totals
1	Daniel	Herryman	1	1	4	0	0	6
2	Ebenezer	Bucks	1	3	3	0	0	7
3	Jonathan	Buck Jr	2	3	5	0	0	10
4	Benja	Herryman	1	0	0	0	0	1
5	Ahasael	Herryman	2	0	3	0	0	5
6	Nathaniel	Stanley	1	0	0	0	0	1
7	Daniel	Buck	2	1	4	0	0	7
8	Isaac	Adams	1	0	0	0	0	1
9	Jonathan	Buck	1	0	1	0	0	2
10	Jonathan	Putney	1	0	1	0	0	2
11	Lauchlan	McDonald	1	1	1	0	0	3
12	Roderick	McDonald	2	1	2	0	0	5
13	John	Herryman	1	1	2	0	0	4
14	Phineas	Emes	2	1	6	0	0	9
15	Stephen	Lanpher	1	1	3	0	0	5
16	Anson	Lanpher	2	4	1	0	0	7
17	William	Lawrence	1	1	5	0	0	7
18	Thomas	Murphy	1	0	0	0	0	1
19	John	Patterson	1	0	3	0	0	4
20	Ezra	Cottrell	1	3	5	0	0	9
21	Benja	Page	3	2	5	0	0	10
22	Moses	Page	1	2	1	0	0	4
23	Theophilus	Brown	1	1	4	0	0	6
24	Joseph	Cole	1	1	2	0	0	4
25	Nathan	Atwood	1	3	3	0	0	7
26	Ebenezer	Bassett	1	3	2	0	0	6
27	Jethro	Higgins	3	1	2	0	0	6
28	Josiah	Colson	4	3	3	0	0	10
29	Abner	Lowell	1	2	6	0	0	9
30	Bangs	Dones	1	1	1	0	0	3
31	William	Homer	1	0	0	0	0	1
32	James	Clements	2	1	4	0	0	7
33	Levi	Fowler	1	2	5	0	0	8
34	Stephen	Kenny	1	4	4	0	0	9
35	Reuben	Snow	1	1	1	0	0	3
36	Silvanus	Carr	1	0	1	0	0	2
37	Benja	Snow	1	0	5	0	0	6
38	Joshua	Coullard	2	3	5	0	0	10
39	Abel	Curtis	2	2	1	0	0	5
40	Ezekiel	Harding	1	3	3	0	0	7
41	Zoeth	Smith	1	0	2	0	0	3
42	William	Kent	3	0	2	0	0	5
43	Samuel	Stubbs	2	1	2	0	0	5
44	Benja	Lowell	1	1	3	0	0	5
45	James	Higgins	1	1	1	0	0	3
46	Joseph	Paine	1	0	4	0	0	5
47	Paul	Sears	1	0	1	0	0	2
48	James	Eldridge	3	3	2	0	0	8
49	Josiah	Higgins	1	0	2	0	0	3
50	Baze	Ballard	1	2	3	0	0	6

1790 Census - Bucks Township, Hancock County,
District of Maine, Commonwealth of Massachusetts

Family number/ visitation order	Head of family Given name	Head of family Surname	Free white male >=16	Free white male <16	Free white female Includes head of family	All other free persons	Slaves	Totals
51	John	Lewis	1	0	1	0	0	2
52	Lathley	Lewis	1	3	4	0	0	8
53	Ebenezer	Collson	1	3	3	0	0	7
54	Nathaniel	Lowell	1	3	1	0	0	5
55	Robert	Miller	1	2	1	0	0	4
56	John B.	Carr	1	1	2	0	0	4
57	John	Appleby	1	0	0	0	0	1
58	John	Miller	1	3	3	0	0	7
59	Benjamin	Buck	1	1	2	0	0	4
60	James	Stubbs	5	1	2	0	0	8
61	Samuel	Black	0	0	0	1	0	1
62	Edward	Sturgis	0	0	0	1	0	1
		Totals	85	81	148	2	0	316

1790 Census - Orrington, Hancock County,
District of Maine, Commonwealth of Massachusetts

6

Background Map [6]

Family number/ visitation order	Head of family Given name	Head of family Surname	Free white male >=16	Free white male <16	Free white female Includes head of family	All other free persons	Slaves	Totals
1	Ebenezer	Whelden	2	1	3	0	0	6
2	Joseph	Whelden	1	0	2	0	0	3
3	Thomas	Smith	2	2	2	0	0	6
4	Moses	Wentworth	2	3	6	0	0	11
5	Jeremiah	Homes	1	2	3	0	0	6
6	Samuel	Bartlett	2	1	3	0	0	6
7	Edward	Snow	3	3	5	0	0	11
8	Timothy	Freeman	1	4	4	0	0	9
9	Amasa	Snow Jr	1	0	1	0	0	2
10	Henry	Cole	1	0	1	0	0	2
11	Paul	Nickerson	1	2	3	0	0	6
12	Eliphalet	Nickerson	1	0	2	0	0	3
13	Eliphalet	Nickerson Jr	1	1	1	0	0	3
14	Warren	Nickerson	1	2	2	0	0	5
15	Daniel	Nickerson	1	3	2	0	0	6
16	Thomas	Dean	1	0	0	0	0	1
17	Thomas	Dean Jr	1	0	2	0	0	3
18	Oliver	Doane	1	4	3	0	0	8
19	Jesse	Atwood	1	5	5	0	0	11
20	George	Brooks	1	2	6	0	0	9
21	Simeon	Fowler	2	2	6	0	0	10
22	James	Freeman	1	0	2	0	0	3
23	Joshua	Severance	1	0	2	0	0	3
24	Shebna	Sweat	1	0	1	0	0	2
25	Caleb	Severance	1	3	2	0	0	6
26	Jesse	Rogers	2	2	3	0	0	7
27	Moses	Rogers	1	3	2	0	0	6
28	Nathaniel	Pierce	1	3	3	0	0	7
29	Samuel	Freeman	1	2	4	0	0	7
30	Mercy	Pepper	0	0	1	0	0	1
31	Benjamin	Snow	2	3	3	0	0	8
32	Amasa	Snow	1	0	2	0	0	3
33	Nathaniel	Gould	1	3	8	0	0	12
34	Solomon	Sweat	2	1	2	0	0	5
35	Joseph	Baker	3	4	5	0	0	12
36	Nathaniel	Ward	1	1	1	0	0	3
37	Robert	McCurdy	3	0	3	0	0	6
38	Samuel	Wiswall	1	0	5	0	0	6
39	David	Wiswall	1	0	3	0	0	4
40	James	Ginn	3	4	6	0	0	13
41	John	Brewer	2	2	6	0	0	10
42	John	Rogers	1	0	0	0	0	1
43	Josiah	Brewer	1	0	1	1	0	3
44	John	Tibbetts	1	2	4	0	0	7
45	Henry	Tibbetts	1	2	3	0	0	6
46	John	Hutchins	1	2	5	0	0	8
47	John	Emery	1	1	1	0	0	3
48	George	Fulman	1	0	3	0	0	4
49	Daniel	Skinner	2	2	3	0	0	7
50	Elisha	Skinner	1	4	2	0	0	7

1790 Census - Orrington, Hancock County,
District of Maine, Commonwealth of Massachusetts

Family number/ visitation order	Head of family Given name	Head of family Surname	Free white male >=16	Free white male <16	Free white female Includes head of family	All other free persons	Slaves	Totals
51	Thomas	Campbell Jr	1	0	0	0	0	1
52	John	Holyoak	2	5	5	0	0	12
53	Benjamin	Perkins	1	0	3	0	0	4
54	Andrew	Mayew	1	0	2	0	0	3
55	Simeon	Johnson	1	3	5	0	0	9
56	David	Wall	1	0	0	0	0	1
57	John	Ryder	3	4	5	0	0	12
58	John	Thomas	2	1	4	0	0	7
59	Thomas	Campbell	3	0	8	0	0	11
60	Levi	Bradley	1	2	2	0	0	5
61	Daniel	Jeminson	1	2	2	0	0	5
62	Bryant	Bradley	1	2	2	0	0	5
63	Isaac	Cluley	1	1	2	0	0	4
64	Elijah	Jones	1	2	2	0	0	5
65	John	Farrington	1	0	2	0	0	3
66	David	Mann	1	1	2	0	0	4
67	John	Blake	1	2	2	0	0	5
68	Samuel	Gilmore	1	1	1	0	0	3
69	Solomon	Blake	1	1	1	0	0	3
70	Silas	Winchester	1	2	3	0	0	6
71	John	Simpson	2	2	2	0	0	6
72	Thomas	Brastow	1	0	0	0	0	1
73	Billings	Brastow	1	0	0	0	0	1
74	Calvin	Hollbrook	1	0	1	0	0	2
75	Elias	Dupee	1	0	0	0	0	1
76	William	Gilmore	1	0	0	0	0	1
77	Solomon	Harthorn	1	5	3	0	0	9
78	John	Manssell	1	0	2	0	0	3
79	Joseph	Manssell	1	0	2	0	0	3
80	Emerson	Orcutt	2	4	5	0	0	11
81	Samuel	Knap	1	3	5	0	0	9
82	George	Gardiner	1	0	0	0	0	1
83	Zebulon	Rowe	2	2	3	0	0	7
84	William	Lancaster	2	2	1	0	0	5
85	Peter	Robshaw	2	0	1	0	0	3
86	Hannah	Mann	1	0	8	0	0	9
			114	128	234	1	0	477

T **1790 Census - Eddystown, Hancock County,**
District of Maine, Commonwealth of Massachusetts

7

Background Map [7]

Family number/ visitation order	Head of family Given name	Head of family Surname	Free white male >=16	Free white male <16	Free white female Includes head of family	All other free persons	Slaves	Totals
1	John	Phillips	1	3	3	0	0	7
2	Eleazer	Blackman	1	0	1	0	0	2
3	Elias	Eddy	1	1	3	0	0	5
4	Jonathan	Eddy	1	1	1	0	0	3
5	James	Nickolls	1	2	3	0	0	6
6	Ibrook	Eddy	1	3	4	0	0	8
7	Thankful	McMann	1	0	5	0	0	6
8	Stephen	Bussell	1	1	7	0	0	9
9	Patrick	Mahany	1	5	3	0	0	9
10	Patience	Rowell	1	2	2	0	0	5
11	Daniel	Mann	1	1	3	0	0	5
12	Samuel	Grant	1	1	3	0	0	5
13	Alexander	Grant	1	0	1	0	0	2
14	Stephen	Grant	1	3	3	0	0	7
15	Jacob	Oliver	1	2	5	0	0	8
16	Phillip	Spencer	1	0	5	0	0	6
17	Daniel	Spencer	1	2	2	0	0	5
18	Nathaniel	Spencer Jr	1	0	2	0	0	3
19	Nathaniel	Spencer	1	5	3	0	0	9
		Totals	19	32	59	0	0	110

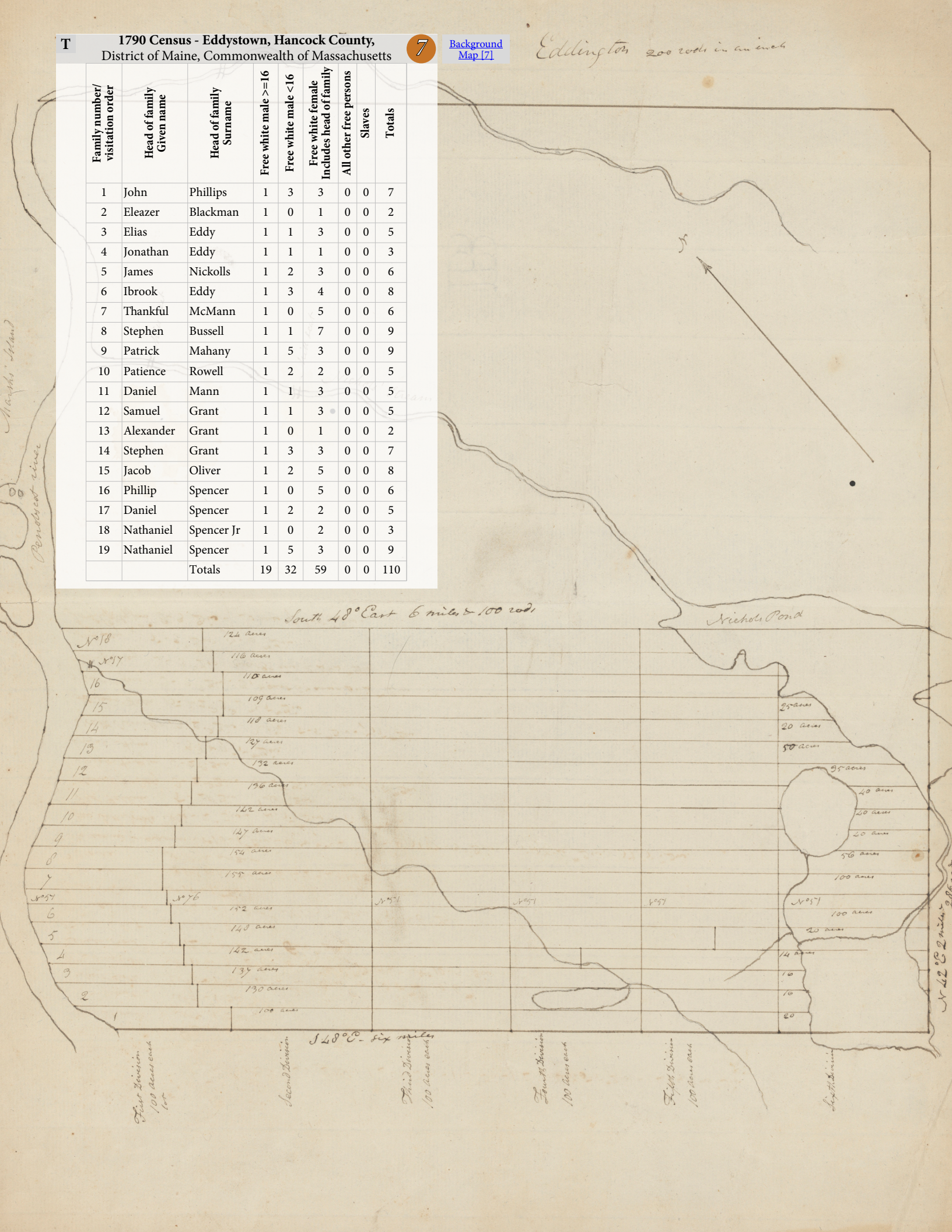

T **1790 Census - Conduskeag, Hancock County,**
District of Maine, Commonwealth of Massachusetts

8

Family number/ visitation order	Head of family Given name	Head of family Surname	Free white male >=16	Free white male <16	Free white female Includes head of family	All other free persons	Slaves	Totals
1	James	Budge	1	3	4	0	0	8
2	Francis	Lovett	1	1	1	0	0	3
3	John	Capers	1	0	0	0	0	1
4	John	Tibbitts	3	3	5	0	0	11
5	Seth	Noble	1	3	3	0	0	7
6	Jacob	Bussell	2	1	1	0	0	4
7	Thomas	Howard	2	2	5	0	0	9
8	William	Hasey	1	1	2	0	0	4
9	Nathaniel	Mayo	4	0	2	0	0	6
10	Jacob	Griffin	1	0	0	0	0	1
11	Elijah	Smith	1	0	0	0	0	1
12	Samuel	Bayley	1	4	1	0	0	6
13	Andrew	Webster	2	6	4	0	0	12
14	James	Treat	1	0	6	0	0	7
15	Ashbell	Barthorn	1	0	5	0	0	6
16	Abraham	Allen	1	1	2	0	0	4
17	David	Harthorn	1	0	1	0	0	2
18	Silas	Harthorn	1	3	4	0	0	8
19	Robert	Treat	3	4	4	0	0	11
20	Joseph	Page	1	1	5	0	0	7
21	Isaac	Frees	1	2	6	0	0	9
22	William	Dugen	1	0	2	0	0	3
23	Archibald	McPhetres	3	4	2	0	0	9
24	Philip	Lovejoy	1	0	2	0	0	3
25	Abraham	Tourtellott	1	3	3	0	0	7
26	Ichabod	Maddox	1	4	2	0	0	7
27	Daniel	Spencer	1	4	2	0	0	7
28	Owen	Madden	1	0	0	0	0	1
29	Isaac	Bussell	1	1	3	0	0	5
30	Reuben	Tourtellott	1	1	3	0	0	5
31	Anthony	Loushon	1	2	2	0	0	5
32	James	Page	1	0	2	0	0	3
33	Joseph	Page Jr	1	1	3	0	0	5
34	Archibald	McPhetres Jr	1	1	1	0	0	3
35	Isaac	Page	1	2	1	0	0	4
36	Joseph	Inman	1	5	1	0	0	7
37	Joseph	Plympton	1	1	2	0	0	4
38	Ezra	Davis	1	2	2	0	0	5
39	Jeremiah	Colburn	2	0	2	0	0	4
40	William	Colburn	1	1	1	0	0	3
41	John	Marsh	1	6	1	0	0	8
42	Samuel	White	1	0	0	0	0	1
43	David	Stanley	1	0	4	0	0	5
44	Abraham	Frees	2	3	3	0	0	8
45	John	Frees	1	1	3	0	0	5
46	Joshua	Eayrs	4	1	5	0	0	10
47	Jacob	Dennett	2	1	7	0	0	10
48	Jotham	Barns	1	0	0	0	0	1
49	Phillip	Burrill	1	0	0	0	0	1
50	Moses	Gross	1	0	0	0	0	1

1790 Census - Conduskeag, Hancock County,
District of Maine, Commonwealth of Massachusetts

Family number/ visitation order	Head of family Given name	Head of family Surname	Free white male >=16	Free white male <16	Free white female Includes head of family	All other free persons	Slaves	Totals
51	Jane	Denning	1	2	2	0	0	5
52	James	Denning	1	2	2	0	0	5
53	Daniel	Campbell	1	1	3	0	0	5
54	George	Tibbitts	1	0	4	0	0	5
55	Abner	Tibbetts	1	4	2	0	0	7
56	Croell	Cook	1	1	1	0	0	3
57	William	Davis	1	0	2	0	0	3
58	Amos	Mann	1	2	4	0	0	7
59	Lemuel	Tozier	1	6	2	0	0	9
60	Joseph	Clark	4	2	2	0	0	8
61	William	Casey	1	0	1	0	0	2
62	Elisha	Nevers	1	1	5	0	0	7
63	William	Tibbitts	3	0	4	0	0	7
64	James	Mayo	1	0	1	0	0	2
65	Benjamin	Boober	1	3	2	0	0	6
66	Richard	Webber	1	0	0	0	0	1
67	John	Banks	1	0	3	0	0	4
68	Nathaniel	Harlow	2	1	2	0	0	5
69	John	Smart	1	3	7	0	0	11
70	Daniel	Tibbitts	3	5	3	0	0	11
71	Robert	Hichborn Jr	1	0	0	0	0	1
72	William	Plympton	1	0	0	0	0	1
73	Thomas	Lowe	2	1	1	0	0	4
74	Charles	Lowe	1	0	0	0	0	1
75	Peter	Burges	1	1	3	0	0	5
76	Simon	Crosby	2	1	4	0	0	7
77	Samuel	Cary	1	3	2	0	0	6
78	Richard	Cary	1	1	2	0	0	4
79	John	Emery Jr	1	5	4	0	0	10
80	William	Patten	1	3	4	0	0	8
81	Kenneth	McKenzie	1	1	2	0	0	4
82	Abner	Crosby	1	4	4	0	0	9
83	Simeon	Gorton	1	2	5	0	0	8
84	Amos	Dole	1	3	2	0	0	6
85	Zebulon	Smith	1	0	0	0	0	1
86	Shebna	Sweat	1	1	5	0	0	7
87	John	Crosby	1	3	3	0	0	7
88	Sanburn	Blasdell	1	2	2	0	0	5
89	Nahum	Emery	1	1	4	0	0	6
90	James	Emery	1	0	0	0	0	1
91	Benjamin	Wheeler	9	2	4	0	0	15
92	Moses	Graves	1	0	0	0	0	1
93	James	Philbrooks	2	3	4	0	0	9
94	William	Tarr	2	1	2	0	0	5
95	Andrew	Patterson	2	2	3	0	0	7
96	John	Patten	2	4	2	0	0	8
97	Jonathan	Pickard	1	4	1	0	0	6
98	Eliu	Hewes	3	0	1	0	0	4
99	Charles	Blagden	2	0	3	0	0	5
100	Joseph	Pomroy	2	5	4	0	0	11

1790 Census - Conduskeag, Hancock County,
District of Maine, Commonwealth of Massachusetts

Background Map [8]

Family number/ visitation order	Head of family Given name	Head of family Surname	Free white male >=16	Free white male <16	Free white female Includes head of family	All other free persons	Slaves	Totals
101	Gustavus	Swan	1	4	5	3	0	13
102	Lettice	Pierce	0	1	1	0	0	2
		Totals	145	170	249	3	0	567

The above town of Bangor Contains including the Indian Claim & Excluding the Waters of Conduskeag Stream twenty tow thousand two hundred & two acres & one half of lands

A scale of 200 Rods to an Inch

A Plan of the town of Bangor in the County of Hancock & Common-wealth of Massachusetts west side of Penobscot river together with an accurate Survey of the River & Conduskeag Stream so Called as also the County & town roads in said Town &c &c.

A Return Required by law, of said town

Houses for publick worship
Court Houses
Distance to Penobscot Court house Reputed 40 Miles
Distance from Penobscot Court House to Boston Reputed to be 262 do
Mills in said town 3
Mountains & ponds Manufactories Mines or Minerals
Iron works or Furnaces
Variation of the Magnetic needle since the above town was first Run appears to be one Degree 1 Degree
Bridges

1790 Census - Frankfort, Hancock County,
District of Maine, Commonwealth of Massachusetts

9

Family number/ visitation order	Head of family Given name	Head of family Surname	Free white male >=16	Free white male <16	Free white female Includes head of family	All other free persons	Slaves	Totals
1	William	George	1	1	1	0	0	3
2	Gooding	Grant	1	1	4	0	0	6
3	Andrew	Grant	4	0	3	0	0	7
4	Reuben	Newcomb	4	1	6	0	0	11
5	Jonathan	Newcomb	1	1	1	0	0	3
6	Nathaniel	Mayo	1	1	3	0	0	5
7	Henry	Welsh	1	0	2	0	0	3
8	James	Mayo	1	0	2	0	0	3
9	Israel	Mayo	1	0	1	0	0	2
10	Zebulon	Young	1	0	2	0	0	3
11	Thomas	Whitney	2	1	2	0	0	5
12	Benjaminmin	Murch	1	0	2	0	0	3
13	Daniel	Whitney	1	0	4	0	0	5
14	William	Murch	1	1	2	0	0	4
15	Amos	Doan	1	2	1	0	0	4
16	John	Billington	1	2	1	0	0	4
17	Simeon	Newcomb	1	3	3	0	0	7
18	Moses	Baker	1	0	3	0	0	4
19	Ezekiel	Cobb	1	1	1	0	0	3
20	Jonathan	Phillbrook	1	2	3	0	0	6
21	Perez	Hamblin	1	2	4	0	0	7
22	Jesse	Harding	2	3	3	0	0	8
23	Harding	Snow	1	2	1	0	0	4
24	Freeman	Knowles	2	3	5	0	0	10
25	Isaac	Hopkins	1	5	4	0	0	10
26	Nathan	Hopkins	1	3	1	0	0	5
27	Simon	Smith	1	4	4	0	0	9
28	Ebenezer	Mayo	3	0	2	0	0	5
29	Nathaniel	Mirrick	2	3	4	0	0	9
30	Benjamin	Higgins	1	1	6	0	0	8
31	Archibald	Harding	2	2	4	0	0	8
32	Amos	Ryder	2	2	4	0	0	8
33	Abisha	Higgins	1	1	4	0	0	6
34	Mary	Knowles	1	1	2	0	0	4
35	Thomas	Snow	1	1	4	0	0	6
36	Richard	Ellingwood	2	1	1	0	0	4
37	John	Holbrook	2	2	5	0	0	9
38	Phoebe	Cole	1	2	3	0	0	6
39	William	Sullivan	1	4	3	0	0	8
40	John	Haldershaw	2	0	2	0	0	4
41	John	Haldershaw Jr	1	1	2	0	0	4
42	Noah	Downs	1	4	3	0	0	8
43	Joseph	Trebble	1	1	1	0	0	3
44	Paul	Downs	1	2	3	0	0	6
45	Thomas	Downs	1	0	1	0	0	2
46	Nathaniel	Clark	1	1	2	0	0	4
47	James	Stubbs	1	0	1	0	0	2
48	John	Kempton	3	5	2	0	0	10
49	Zacheus	Kempton	1	2	2	0	0	5
50	Sally	Gibbs	0	0	1	0	0	1

1790 Census - Frankfort, Hancock County,
District of Maine, Commonwealth of Massachusetts

Family number/ visitation order	Head of family Given name	Head of family Surname	Free white male >=16	Free white male <16	Free white female Includes head of family	All other free persons	Slaves	Totals
51	James	Collson	1	4	4	0	0	9
52	Hateevil	Collson	2	0	1	0	0	3
53	John	Higgins	1	1	3	0	0	5
54	John	Bolen	1	1	3	0	0	5
55	James	Coolier	1	1	1	0	0	3
56	Benjamin	Whitham	2	2	5	0	0	9
57	Thomas	Green	1	4	3	0	0	8
58	William	Hassan	1	4	4	0	0	9
59	Miller	Johnson	1	1	1	0	0	3
60	Tobias	Oaksman	2	1	5	0	0	8
61	Ephraim	Grant	2	0	2	0	0	4
62	Adam	Grant	1	3	1	0	0	5
63	Ebenezer	Blasdell	2	3	5	0	0	10
64	John	McIntyer	1	0	2	0	0	3
65	Jonathan	Clark	1	1	1	0	0	3
66	James	Clark	2	1	1	0	0	4
67	Lemuel	Clark	1	1	2	0	0	4
68	Enoch	Kingsbury	1	0	0	0	0	1
69	Seth	Pratt	1	1	3	0	0	5
70	Phineas	Kingsbury	1	2	4	0	0	7
71	Oliver	Parker	2	0	3	0	0	5
72	Joshua	Treat Jr	1	4	2	0	0	7
73	Moses	Littlefield	1	0	2	0	0	3
74	Elisha	Bolton	5	0	3	0	0	8
75	James	Littlefield	1	1	1	0	0	3
76	William	Grant	1	2	3	0	0	6
77	John	Carlton	1	0	5	0	0	6
78	Samuel	Littlefield	1	0	3	0	0	4
79	Stephen	Littlefield	2	2	1	0	0	5
80	Benjamin	Woodman	1	2	2	0	0	5
81	Grant	Wentworth	1	0	1	0	0	2
82	Paul	Kenny	2	3	3	0	0	8
83	Andrew	Tyler	1	0	3	0	0	4
84	Daniel	Lane	1	5	3	0	0	9
85	Phillip	Danford	1	1	1	0	0	3
86	Molly	Woodman	0	3	3	0	0	6
87	Joseph	Treat	1	0	1	0	0	2
88	Ephraim	Downs	1	1	2	0	0	4
89	Isaac	Clark	1	0	1	0	0	2
90	Asa	Downs	1	0	1	0	0	2
91	William	More	1	1	3	0	0	5
92	Wm	Wentworth	1	0	1	0	0	2
93	Joseph	Hatch	1	0	1	0	0	2
94	Ezra	Hyde	3	1	4	0	0	8
95	Benjamin	Tibbitts	2	0	3	0	0	5
96	Solomon	Tibbitts	2	0	1	0	0	3
97	William	Page	1	1	1	0	0	3
98	James	Grant	1	6	2	0	0	9
99	Joseph	McMann	1	0	2	0	0	3
100	Francis	Coolier	4	2	5	0	0	11

MASS. ARCHIVES & PLANS
Background Map [9]

1790 Census - Frankfort, Hancock County,
District of Maine, Commonwealth of Massachusetts

Family number/ visitation order	Head of family Given name	Head of family Surname	Free white male >=16	Free white male <16	Free white female Includes head of family	All other free persons	Slaves	Totals
101	Nathaniel	Tibbitts	2	1	1	0	0	4
102	William	Carr	1	2	1	0	0	4
103	Roger	Merithue	1	2	4	0	0	7
104	John	Ames	1	1	3	0	0	5
105	Abraham	Mudgett	1	0	0	0	0	1
106	George	Bassick	1	0	3	0	0	4
107	Robert	Rankins	1	1	1	0	0	3
108	Ebenezer	Garland	1	1	3	0	0	5
109	Wm	McLaughlin	1	2	1	0	0	4
110	John	Sweetser Jr	1	0	2	0	0	3
111	David	Partrige	1	1	2	0	0	4
112	Joseph	Boyd	1	1	5	0	0	7
113	Daniel	Goodale	2	5	2	0	0	9
114	Clark	Partrige	1	4	3	0	0	8
115	Benjaminmin	Shute Jr	1	2	1	0	0	4
116	Nathaniel	Cozens	2	2	2	0	0	6
117	Daniel	Lancaster	1	2	4	0	0	7
118	John	Staples	1	4	3	0	0	8
119	John	Adam Jr	1	1	5	0	0	7
120	John	Adam	1	2	1	0	0	4
121	John	Sweetser	3	2	4	0	0	9
122	Henry	Black	3	1	4	0	0	8
123	Zetham	French	3	5	4	0	0	12
124	John	Pierce	2	2	5	0	0	9
125	Samuel	Stowers	1	0	3	0	0	4
126	Jacob	Eustis	1	0	0	0	0	1
127	Benjamin	Shute	3	1	4	0	0	8
128	Joshua	Treat	2	4	1	0	0	7
129	William	Dickey	2	1	8	0	0	11
130	William	Farley	1	0	2	0	0	3
131	Thomas	Fletcher	2	2	3	0	0	7
132	Isaac	Cluley	2	1	3	0	0	6
133	Nathaniel	Clifford	1	0	1	0	0	2
134	Jacob	Clifford	1	2	3	0	0	6
135	William	Hichborn	2	0	0	0	0	2
136	Joseph	Marten	1	0	1	0	0	2
137	John	Clifford	1	1	1	0	0	3
138	John	Dwelly	1	0	2	0	0	3
139	Manoah	Ellis	1	2	2	0	0	5
140	Levi	Ellis	1	1	4	0	0	6
141	Miles	Staples	3	0	3	0	0	6
142	Langworthy	Lanpher	1	4	4	0	0	9
143	Samuel	Griffin	6	0	2	0	0	8
144	Nathan	Griffin	1	0	2	0	0	3
145	William	Griffin	1	0	4	0	0	5
146	Alexander	Young	1	2	1	0	0	4
147	William	Staples	1	3	1	0	0	5
148	Jotham	Staples	1	2	5	0	0	8
149	William	Pendleton	2	0	0	0	0	2
150	Samuel	Young	1	0	0	0	0	1

1790 Census - Frankfort, Hancock County,
District of Maine, Commonwealth of Massachusetts

Family number/ visitation order	Head of family Given name	Head of family Surname	Free white male >=16	Free white male <16	Free white female Includes head of family	All other free persons	Slaves	Totals
151	John	Roff	1	0	0	0	0	1
152	John	Park	2	3	5	0	0	10
153	Sarah	Ellis	0	0	1	0	0	1
154	Peleg	Pendleton	2	1	4	0	0	7
155	Joseph	Crary	1	2	3	0	0	6
156	James	Nickolls	4	1	7	0	0	12
157	James	Nickolls Jr	1	0	0	0	0	1
158	Henry	Lords	1	3	4	0	0	8
159	Robert	Porter	1	4	2	0	0	7
160	Ephraim	Stimpson	2	1	2	0	0	5
161	Ichabod	Corsson	1	2	5	0	0	8
162	Henry	Black Jr	1	0	2	0	0	3
163	Josiah	Ames	2	1	3	1	0	7
164	Berrick	Ellis	1	0	4	0	0	5
165	Reuben	Nickerson	1	6	4	0	0	11
166	William	Kimball	1	0	0	0	0	1
167	Aaron	Nickerson	1	0	0	1	0	2
		Totals	235	235	419	2	0	891

T

1790 Census - Orphan Island, Hancock County,
District of Maine, Commonwealth of Massachusetts

10

Background Map [10]

Family number/ visitation order	Head of family Given name	Head of family Surname	Free white male >=16	Free white male <16	Free white female Includes head of family	All other free persons	Slaves	Totals
1	Syrenus	Collins	2	1	4	0	0	7
2	Bazilah	Hopkins	1	3	3	0	0	7
3	Peleg	Hearsy	1	0	0	0	0	1
4	James	Scott	2	2	3	0	0	7
5	William	Nickerson	1	0	3	0	0	4
6	James	Cunningham	2	2	2	0	0	6
7	James	Buckley	1	1	1	0	0	3
8	William	Mace	2	1	3	0	0	6
9	Moses	Blasdell	2	1	2	0	0	5
10	Moses	Sanders	1	1	1	0	0	3
11	Caleb	Merrill	1	2	2	0	0	5
12	Frederick	Haines	1	0	1	0	0	2
13	Isaac	Webber	1	0	2	0	0	3
14	Benjamin	Lillie	2	0	1	0	0	3
15	Eleazer	Walker	2	1	4	0	0	7
16	Eliphalet	Perkins	1	1	1	0	0	3
17	James	Abbott	1	3	4	0	0	8
18	William	Grout	2	2	5	0	0	9
19	William	Pomroy	1	2	2	0	0	5
20	Joseph	York	1	2	2	0	0	5
21	John	Crocker	1	3	6	0	0	10
22	Benjamin	Rawlins	1	1	3	0	0	5
23	Thomas	Cummins	1	1	1	0	0	3
24	Jonathan	Blake	1	0	1	0	0	2
25	Samuel	Richards	1	1	3	0	0	5
		Totals	33	31	60	0	0	124

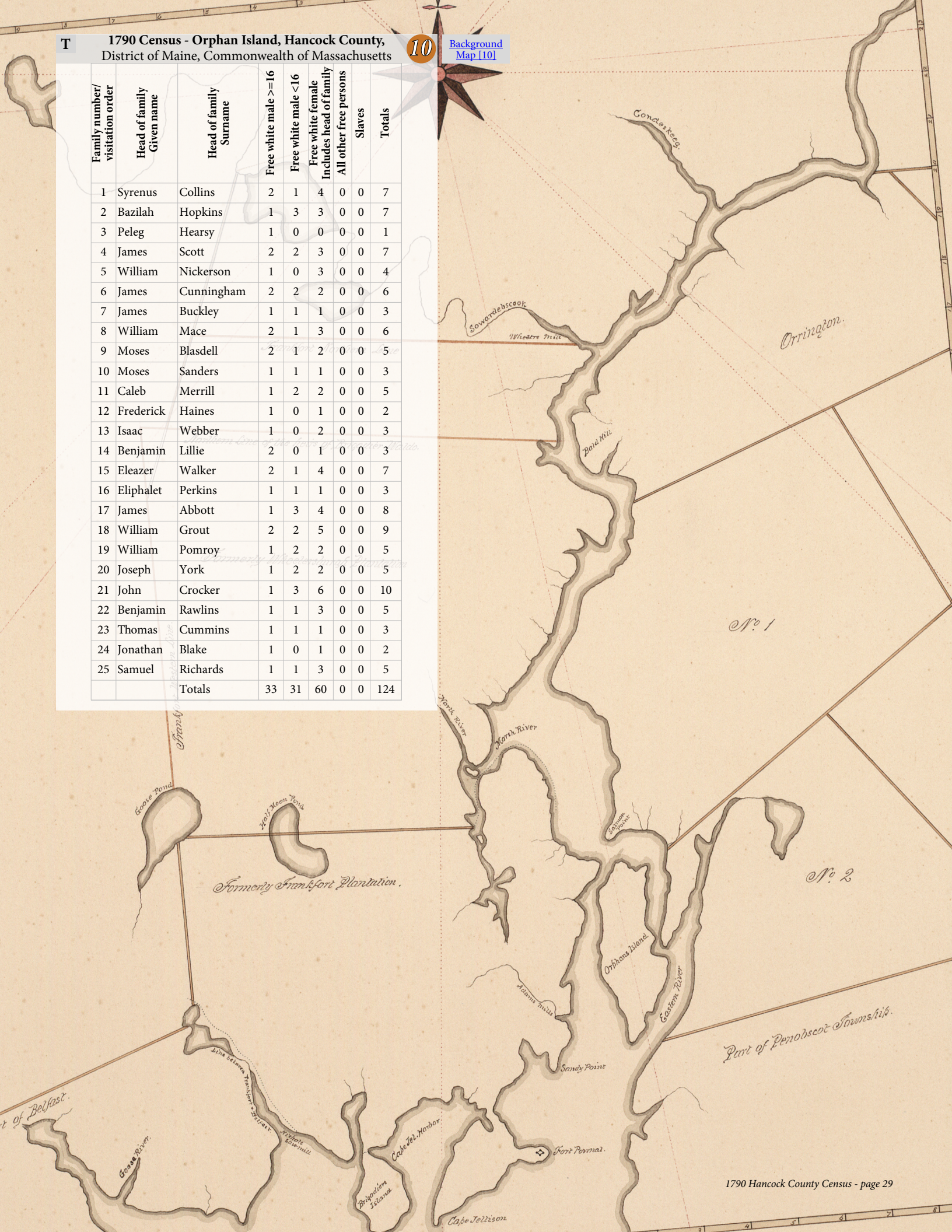

T **1790 Census - Mount Desert, Hancock County,**
District of Maine, Commonwealth of Massachusetts

Family number/ Visitation order	Head of family Given name	Head of family Surname	Free white male >=16	Free white male <16	Free white female Includes head of family	All other free persons	Slaves	Totals
1	John	Robinson	2	1	3	0	0	6
2	David	Tinker	1	2	3	0	0	6
3	Reuben	Noble	1	1	5	0	0	7
4	Jacob	Reed	2	1	4	0	0	7
5	Richard	Heath	1	2	3	0	0	6
6	William	Heath	1	0	2	0	0	3
7	Francis	Appleton	1	1	2	0	0	4
8	Enoch	Wentworth	1	4	1	0	0	6
9	Stephen	Norwood	1	1	4	0	0	6
10	John	Rich	4	2	5	0	0	11
11	James	Barton	1	1	5	0	0	7
12	Stephen	Richardson	4	1	3	0	0	8
13	Daniel	Gott Jr	1	2	3	0	0	6
14	Daniel	Gott	3	3	4	0	0	10
15	Nathaniel	Gott	1	0	3	0	0	4
16	Joseph	Gott	1	0	1	0	0	2
17	Joshua	Norwood	2	4	4	0	0	10
18	Thomas	Richardson	3	3	5	0	0	11
19	Peter	Gott	1	3	4	0	0	8
20	Thomas	Richardson Jr	1	3	1	0	0	5
21	Benja	Ward	1	1	3	0	0	5
22	Samuel	Bowden	1	1	1	0	0	3
23	Joshua	Mayo	3	0	2	0	0	5
24	Jabez	Salisbury	1	1	4	0	0	6
25	Phillip	Langley	2	3	1	0	0	6
26	Benja	Spurlin	1	4	2	0	0	7
27	Jonathan	Rich	1	2	4	0	0	7
28	Sans	Stanley	2	1	2	0	0	5
29	Thomas	Stanley	1	1	3	0	0	5
30	Aaron	Bunker	1	1	3	0	0	5
31	Margaret	Stanley	0	0	1	0	0	1
32	Samuel	Stanley	1	0	2	0	0	3
33	John	Stanley	1	1	3	0	0	5
34	Peter	Stanley	1	1	2	0	0	4
35	Thomas	Flinn	1	0	1	0	0	2
36	John	Peache	1	4	2	0	0	7
37	Jeremiah	More	1	1	2	0	0	4
38	Andrew	Tucker	1	4	3	0	0	8
39	Augustus	Rafanel	1	2	4	0	0	7
40	Samuel	Emerson	1	7	2	0	0	10
41	Joseph	Groo Jr	1	0	1	0	0	2
42	Joseph	Groo	1	1	1	0	0	3
43	Jonathan	Brown	1	0	2	0	0	3
44	William	Baker	1	0	1	0	0	2
45	William	Whitehorn	1	0	1	0	0	2
46	Reuben	Salisbury	1	2	5	0	0	8
47	John	Bunker	1	0	2	0	0	3
48	Isaac	Bunker	1	9	3	0	0	13
49	Benja	Bunker	2	2	3	0	0	7
50	Mark	Bunker	1	0	0	0	0	1

1790 Census - Mount Desert, Hancock County,
District of Maine, Commonwealth of Massachusetts

Family number/ visitation order	Head of family Given name	Head of family Surname	Free white male >=16	Free white male <16	Free white female Includes head of family	All other free persons	Slaves	Totals
51	James	Collson	1	4	4	0	0	9
52	Hateevil	Collson	2	0	1	0	0	3
53	John	Higgins	1	1	3	0	0	5
54	John	Bolen	1	1	3	0	0	5
55	James	Coolier	1	1	1	0	0	3
56	Benjamin	Whitham	2	2	5	0	0	9
57	Thomas	Green	1	4	3	0	0	8
58	William	Hassan	1	4	4	0	0	9
59	Miller	Johnson	1	1	1	0	0	3
60	Tobias	Oaksman	2	1	5	0	0	8
61	Ephraim	Grant	2	0	2	0	0	4
62	Adam	Grant	1	3	1	0	0	5
63	Ebenezer	Blasdell	2	3	5	0	0	10
64	John	McIntyer	1	0	2	0	0	3
65	Jonathan	Clark	1	1	1	0	0	3
66	James	Clark	2	1	1	0	0	4
67	Lemuel	Clark	1	1	2	0	0	4
68	Enoch	Kingsbury	1	0	0	0	0	1
69	Seth	Pratt	1	1	3	0	0	5
70	Phineas	Kingsbury	1	2	4	0	0	7
71	Oliver	Parker	2	0	3	0	0	5
72	Joshua	Treat Jr	1	4	2	0	0	7
73	Moses	Littlefield	1	0	2	0	0	3
74	Elisha	Bolton	5	0	3	0	0	8
75	James	Littlefield	1	1	1	0	0	3
76	William	Grant	1	2	3	0	0	6
77	John	Carlton	1	0	5	0	0	6
78	Samuel	Littlefield	1	0	3	0	0	4
79	Stephen	Littlefield	2	2	1	0	0	5
80	Benjamin	Woodman	1	2	2	0	0	5
81	Grant	Wentworth	1	0	1	0	0	2
82	Paul	Kenny	2	3	3	0	0	8
83	Andrew	Tyler	1	0	3	0	0	4
84	Daniel	Lane	1	5	3	0	0	9
85	Phillip	Danford	1	1	1	0	0	3
86	Molly	Woodman	0	3	3	0	0	6
87	Joseph	Treat	1	0	1	0	0	2
88	Ephraim	Downs	1	1	2	0	0	4
89	Isaac	Clark	1	0	1	0	0	2
90	Asa	Downs	1	0	1	0	0	2
91	William	More	1	1	3	0	0	5
92	Wm	Wentworth	1	0	1	0	0	2
93	Joseph	Hatch	1	0	1	0	0	2
94	Ezra	Hyde	3	1	4	0	0	8
95	Benjamin	Tibbitts	2	0	3	0	0	5
96	Solomon	Tibbitts	2	0	1	0	0	3
97	William	Page	1	1	1	0	0	3
98	James	Grant	1	6	2	0	0	9
99	Joseph	McMann	1	0	2	0	0	3
100	Francis	Coolier	4	2	5	0	0	11

1790 Census - Mount Desert, Hancock County,
District of Maine, Commonwealth of Massachusetts

Background Map [11]

Family number/ Visitation order	Head of family Given name	Head of family Surname	Free white male >=16	Free white male <16	Free white female Includes head of family	All other free persons	Slaves	Totals
101	Thomas	Paine	2	0	3	0	0	5
102	William	Mason	1	0	1	0	0	2
103	Seth	Doane	1	2	4	0	0	7
104	John	Cozens	1	1	2	0	0	4
105	John	Hamer	1	2	4	0	0	7
106	Henry	Knowles	2	1	4	0	0	7
107	Levi	Higgins	2	3	7	0	0	12
108	Jerusha	Higgins	1	0	2	0	0	3
109	Timothy	Smellige	1	2	7	0	0	10
110	Josiah	Smellige	2	0	2	0	0	4
111	David	Hamar	2	0	2	0	0	4
112	Peleg	Thompson	1	0	1	0	0	2
113	Elisha	Cozens	2	2	2	0	0	6
114	Cornelius	Thompson	3	2	5	0	0	10
115	Ezra	Young	2	0	2	0	0	4
116	Robert	Young	1	2	2	0	0	5
117	Benja	Stanwood	1	1	1	0	0	3
118	William	Hodgkins	1	0	0	0	0	1
119	Joseph	Hodgkins	1	0	0	0	0	1
120	John	Day	1	5	2	0	0	8
121	Thomas	Wescott	4	0	2	0	0	6
122	Solomon	Higgins	2	2	2	0	0	6
123	Israel	Higgins	2	5	2	0	0	9
124	Daniel	Rodick	3	2	6	0	0	11
125	Thomas	Wescott Jr	2	3	3	0	0	8
126	Humphry	Stanwood	1	0	3	0	0	4
127	Smith	Hopkins	1	1	1	0	0	3
128	Joseph	Bunker	1	2	2	0	0	5
129	Stephen	Higgins	1	1	1	1	0	4
130	George	Gillcot	1	2	1	0	0	4
131	William	Lynam	1	0	6	0	0	7
		Totals	191	207	345	1	0	744

T

1790 Census - Gouldsborough, Hancock County,
District of Maine, Commonwealth of Massachusetts

12

Background Map [12]

Family number/ visitation order	Head of family Given name	Head of family Surname	Free white male >=16	Free white male <16	Free white female Includes head of family	All other free persons	Slaves	Totals
1	John	Smith	1	0	1	0	0	2
2	Benjamin	Sargent	1	0	0	0	0	1
3	Diamond	Sargent	1	1	3	0	0	5
4	Thomas	Bacon	1	2	1	0	0	4
5	William	Sargent	2	1	4	0	0	7
6	Abraham	Stephens	1	1	1	0	0	3
7	William	Sargent Jr	1	0	0	0	0	1
8	Nathan	Jones	12	1	5	0	0	18
9	Thomas	Hill	2	7	3	0	0	12
10	John	Walker	1	0	2	0	0	3
11	Joseph	Newman	1	3	2	0	0	6
12	Noah	Young	2	1	2	0	0	5
13	John	Gubtail	2	1	2	0	0	5
14	Thomas	Gubtail	1	1	1	0	0	3
15	Samuel	Libbey	2	1	5	0	0	8
16	Benjamin	Godfrey	4	1	5	0	0	10
17	Hannah	Shaw	4	1	2	0	0	7
18	Tobias	Allen	2	1	2	0	0	5
19	Abigail	Noonan	0	1	5	0	0	6
20	Daniel	Wright	1	2	3	0	0	6
21	Benjamin	Alline	1	1	3	0	0	5
22	William	Shaw	4	0	1	0	0	5
23	Joel	More	3	4	4	0	0	11
24	Asa	Tracy	1	2	3	0	0	6
25	Jonathan	Tracy	3	0	3	0	0	6
26	Samuel	Tracy	1	1	4	0	0	6
27	John	Gubtail Jr	1	2	3	0	0	6
28	Abijah	Cole	1	1	1	0	0	3
29	Nathaniel	Allen	1	0	1	0	0	2
30	John	McDaniel	1	2	4	0	0	7
31	Oliver	Petty	1	2	1	0	0	4
32	Samuel	Young	1	2	1	0	0	4
33	Jesse	Perry	1	1	2	0	0	4
34	William	Simonton	3	2	4	0	0	9
35	Abijah	Gubtail	1	4	2	0	0	7
36	Tristram	Pinkham	1	0	2	0	0	3
37	James	Spurlin	1	1	3	0	0	5
38	Phineas	Whitten	1	4	6	0	0	11
39	John	Joy	1	1	1	0	0	3
40	Samuel	Joy	2	3	3	0	0	8
41	Clement	Fernalld	3	2	5	0	0	10
42	Elizabeth	Tracy	1	2	5	0	0	8
43	Benjamin	Ash	1	0	4	9	0	14
44	Robert	Ash	1	1	1	0	0	3
		Totals	78	64	116	9	0	267

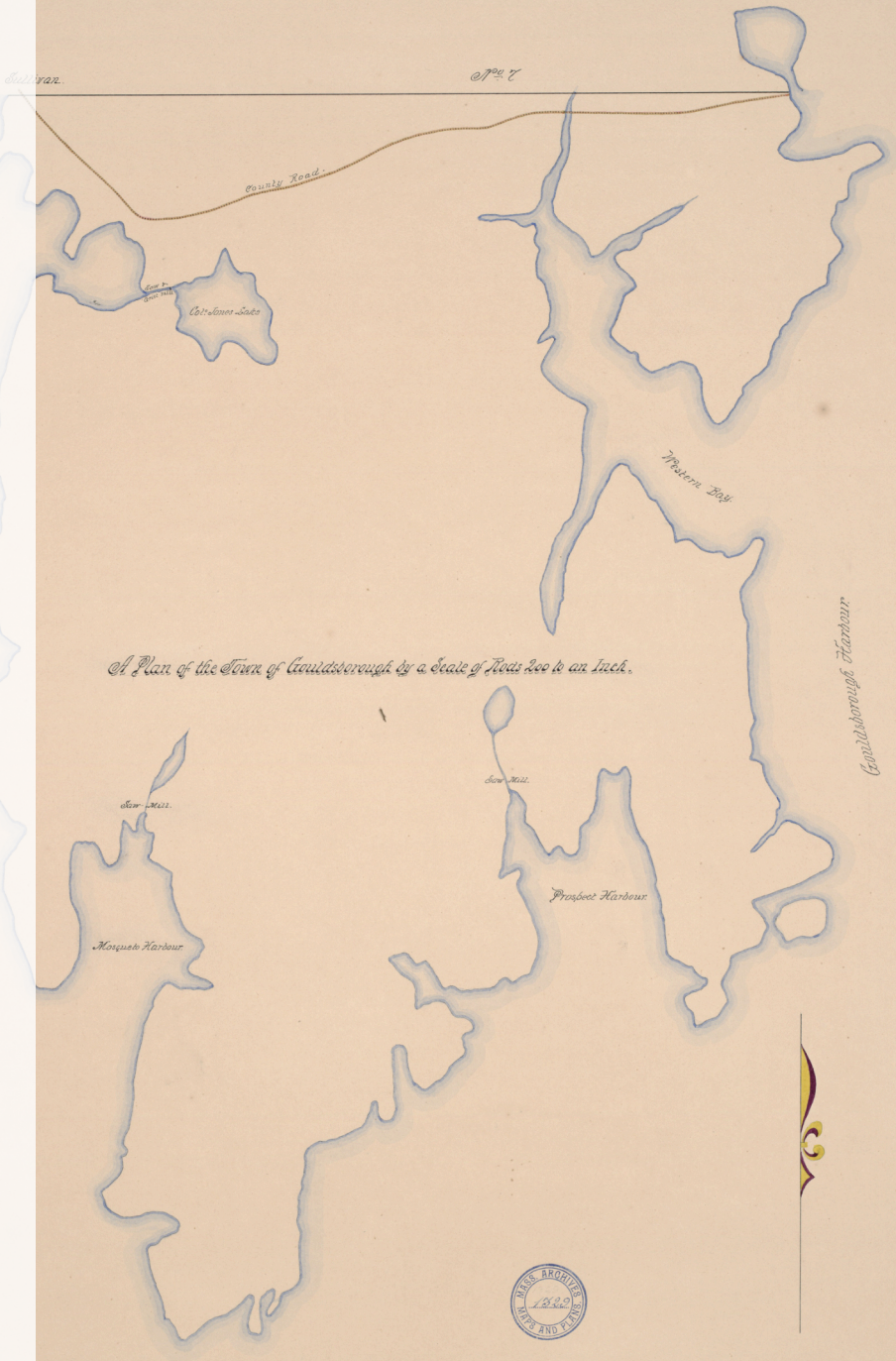

T

1790 Census - Sullivan, Hancock County,
District of Maine, Commonwealth of Massachusetts

13

Background Map [13]

Family number/ Visitation order	Head of family Given name	Head of family Surname	Free white male >=16	Free white male <16	Free white female Includes head of family	All other free persons	Slaves	Totals
1	John	Buckley	1	1	4	0	0	6
2	Samuel	Bean	1	2	3	0	0	6
3	Joshua	Bickford	1	0	4	0	0	5
4	Joseph	Bickford	1	3	3	0	0	7
5	Ephraim	Dyer	1	1	2	0	0	4
6	John	Johnson	3	1	5	0	0	9
7	Phillip	Marten	1	4	3	0	0	8
8	Ebenezer	Bragden	3	1	3	0	0	7
9	Sarah	Dyer	0	3	3	0	0	6
10	William	Ingalls	1	1	2	0	0	4
11	Thomas	Doyle	1	0	2	0	0	3
12	Jabez	Simpson	1	3	4	0	0	8
13	Thomas	Ash	2	0	5	0	0	7
14	John	Hammond	3	0	2	0	0	5
15	John	Bean	2	0	3	0	0	5
16	John	Bean Jr	1	1	1	0	0	3
17	Abigail	Sullivan	2	1	3	0	0	6
18	Joseph	Bragden	3	2	3	0	0	8
19	Nathaniel	Prebble	2	0	3	0	0	5
20	James	Bean	1	3	3	0	0	7
21	Samuel	Prebble	1	0	4	0	0	5
22	John	Urann	2	1	1	0	0	4
23	Benjamin	Welsh	1	2	4	0	0	7
24	Samuel	Ingalls	3	0	2	0	0	5
25	James	Simpson	2	2	2	0	0	6
26	Nathaniel	Prebble	1	0	2	0	0	3
27	John	Prebble	1	0	3	0	0	4
28	Richard	Downing	1	1	3	0	0	5
29	Benja	York Jr	2	1	3	0	0	6
30	John	Simpson	1	0	3	0	0	4
31	Francis	Salter	1	0	1	0	0	2
32	Paul Dudley	Sargent	2	2	9	0	0	13
33	Benja	Bennett	1	0	0	0	0	1
34	Josiah	Simpson	2	0	1	0	0	3
35	Paul	Simpson	1	2	4	0	0	7
36	Samuel	Simpson	1	1	1	0	0	3
37	John	Gordon	1	3	2	0	0	6
38	James	Miller	2	3	4	0	0	9
39	Abner	Blasdell	1	5	3	0	0	9
40	James	Springer	1	0	0	0	0	1
41	Henry	Everett	1	1	2	0	0	4
42	Bartholomew	York	1	1	3	0	0	5
43	Nathaniel	Hardison	2	1	5	0	0	8
44	Jeremiah	Bragden	2	1	2	0	0	5
45	John	Bragden	1	1	1	0	0	3
46	Jeremiah	Bragden Jr	1	0	2	0	0	3
47	Benjamin	Clark	1	2	6	0	0	9
48	Dorcas	Johnson	0	1	2	0	0	3
49	Jacob	Springer	1	1	1	0	0	3
50	Abraham	Donnell	1	3	4	0	0	8

MASS. ARCHIVES 1855 MAPS AND PLANS

1790 Census - Sullivan, Hancock County,
District of Maine, Commonwealth of Massachusetts

Family number/ Visitation order	Head of family Given name	Head of family Surname	Free white male >=16	Free white male <16	Free white female Includes head of family	All other free persons	Slaves	Totals
51	Stephen	Card	1	0	4	0	0	5
52	David	Hooper	1	3	6	0	0	10
53	John	Williams	1	0	1	0	0	2
54	John	Barronock	1	1	2	0	0	4
55	Daniel	Scammons	1	4	3	0	0	8
56	James	Abbott	1	0	2	0	0	3
57	Nathaniel	Butler	1	1	2	0	0	4
58	Peter	Butler	1	2	2	0	0	5
59	David	Springer	1	1	2	0	0	4
60	Stephen	Hardison	2	0	1	0	0	3
61	Elisha	Clark	1	0	0	0	0	1
62	Stephen	Clark	1	2	6	0	0	9
63	Judah	West	1	3	5	0	0	9
64	Moses	Butler	2	1	2	0	0	5
65	Moses	Butler Jr	1	3	3	0	0	7
66	Reuben	Abbott	2	4	3	0	0	9
67	Reuben	Abbott Jr	1	2	1	0	0	4
68	Moses	Abbott	2	1	4	0	0	7
69	Richard	Clark	1	1	3	0	0	5
70	Francis	Grant	2	1	1	0	0	4
71	William	Gatcomb	2	2	5	0	0	9
72	Thomas	Moon	3	1	4	0	0	8
73	Joseph	Moon	1	0	2	0	0	3
74	Morgan	Jones	1	0	2	0	0	3
75	Charles	Coates	1	1	1	0	0	3
76	William	Crabtree	1	4	2	0	0	7
77	Agreen	Crabtree	2	3	1	0	0	6
78	William	Wooster	2	2	4	0	0	8
79	Oliver	Wooster	2	3	4	0	0	9
80	David	Wooster	1	0	1	0	0	2
81	Edward	Pettingall	1	1	1	0	0	3
82	Thomas	Foss	2	0	1	0	0	3
83	Joseph	Lunt	1	2	4	0	0	7
84	Moses	Hodgkins	1	1	2	0	0	4
85	Shemuell	Hodgkins	2	3	4	0	0	9
86	Phillip	Hodgkins	3	1	3	0	0	7
87	James	Leland	1	1	2	0	0	4
88	Stephen	Young	2	1	6	0	0	9
89	Robert	Massy	1	1	1	0	0	3
90	Betty	Cook	0	1	5	0	0	6
91	Joseph	Lancaster	1	3	5	1	0	10
		Totals	126	123	254	1	0	504

1790 Census - Trenton & No. 1, Hancock County,
District of Maine, Commonwealth of Massachusetts

Background Map [14]

Family number/ visitation order	Head of family Given name	Head of family Surname	Free white male >=16	Free white male <16	Free white female Includes head of family	All other free persons	Slaves	Totals
1	Benjamin	Wiggins	1	1	1	0	0	
2	John	Ford	1	1	2	0	0	
3	Edward	Hodgkins	2	2	2	0	0	
4	Rogers	Googins	3	0	2	0	0	
5	Robert	Killpatrick	1	1	1	0	0	
6	Edward	Berry	1	5	4	0	0	
7	Marten	Killpatrick	3	1	3	0	0	
8	Samuel	Killpatrick	1	0	1	0	0	
9	James	Lord	1	1	4	0	0	
10	John	Harding	1	3	2	0	0	
11	Silas	Coolidge	1	0	0	0	0	
12	Jacob	Foster	1	2	4	0	0	
13	Elisha	Whitaker	1	0	0	0	0	
14	Edmund	Black	1	0	1	0	0	
15	Joseph	Bark	1	1	1	0	0	
16	Ephraim	Haines	2	0	3	0	0	
17	Parley	Haines	1	0	0	0	0	
18	Peter	Haines	1	0	0	0	0	
19	William	Hopkins	2	1	6	0	0	
20	John	Murch	2	0	3	0	0	
21	Farrington	Farrell	1	0	1	0	0	
22	John	Murch (Jr)	1	0	2	0	0	
23	Job	Anderson	2	5	3	0	0	
24	Edward	Sinclair	1	2	1	0	0	
25	Thomas	Hapworth	1	1	2	0	0	
26	John	Green	1	1	3	0	0	
27	Jonas	Farnsworth	1	0	1	0	0	
28	Jesse	Dutton	2	1	2	0	0	
29	Solomon	Jordan	3	4	6	0	0	
30	Ebenezer	Jordan	2	4	3	0	0	
31	Joseph	Morrison	1	1	4	0	0	
32	John	Tinker	1	2	4	0	0	
33	Joanna	Beal	0	1	4	0	0	
34	Joseph	Card	1	2	1	0	0	
35	Isaac	Lord	1	7	2	0	0	
36	Theodore	Jones	2	0	2	1	0	
37	James	Hopkins	1	3	2	0	0	
38	Nathaniel	Jealoson	1	3	3	0	0	
39	Henry	Maddox	1	2	3	0	0	
40	Robert	Millikin	1	4	2	0	0	
41	William	Fletcher	2	2	6	0	0	
42	Joseph	More	2	2	4	0	0	
43	Nathaniel	Smith	1	7	3	0	0	
44	Samuel	Debeck	1	0	2	0	0	
45	John	Jealouson	1	3	3	0	0	
46	Wm	Jealouson	1	2	5	0	0	
47	George	Haslem	2	1	3	0	0	
48	Meletiah	Jordan	1	2	7	0	0	
49	George	Lord	1	0	2	0	0	
50	James	McFarlin	1	1	5	0	0	

1790 Census - Trenton & No. 1, Hancock County,
District of Maine, Commonwealth of Massachusetts

Family number/ visitation order	Head of family Given name	Head of family Surname	Free white male >=16	Free white male <16	Free white female Includes head of family	All other free persons	Slaves	Totals
51	Thomas	McFarlin	3	3	3	0	0	
52	James	Smith	3	3	5	0	0	
53	John	Springer	1	2	2	0	0	
54	Thomas	Googins	2	2	3	0	0	
	Totals		75	92	144	1	0	312

T 1790 Census - Township No. 6 (Surry), Hancock County
District of Maine, Commonwealth of Massachusetts

15

Background Map [15]

Family number/ Visitation order	Head of family Given name	Head of family Surname	Free white male >=16	Free white male <16	Free white female Includes head of family	All other free persons	Slaves	Totals
1	Benjamin	Joy	5	2	4	0	0	
2	Joseph	Murch	1	0	2	0	0	
3	John	Orcutt	1	1	6	0	0	
4	Samuel	Maddox	1	1	3	0	0	
5	Edward	More	1	3	3	0	0	
6	Josiah	Garland	3	3	4	0	0	
7	Joshua	Maddox	4	0	3	0	0	
8	Caleb	Maddox	2	2	1	0	0	
9	John	Maddox	1	0	2	0	0	
10	Abraham	Tourtellott (Jr)	1	0	0	0	0	
11	John	Smith	2	3	4	0	0	
12	Moses	Hammond	2	0	0	0	0	
13	Daniel	Ross	1	0	1	1	0	
14	Joshua	Gardiner	1	0	0	0	0	
15	James	Trueworthy	2	3	4	0	0	
16	James	Davis	2	1	2	0	0	
17	John	Steward	1	1	3	0	0	
18	Samuel	Joy	1	1	5	0	0	
19	Daniel	Trueworthy	1	0	1	0	0	
20	Samuel	Davis	1	2	3	0	0	
21	Wyat	More	1	2	6	0	0	
22	Benja	More	2	2	4	0	0	
23	Benja	Wormwood	1	0	1	0	0	
24	Joseph	Wormwood	1	0	4	0	0	
25	Jacob	Lord	1	0	2	0	0	
26	Eli	Wormwood	2	1	4	0	0	
27	William	Fly	1	0	3	0	0	
28	Nathaniel	Jordan	1	0	2	0	0	
29	Dominicus	Flood	1	1	2	0	0	
30	Robert	Means	1	2	5	0	0	
31	Elias	Millikin	1	1	2	0	0	
32	Nathaniel	Hammond	1	2	2	0	0	
33	James	Pray	1	2	3	0	0	
34	Mathew	Ray	1	0	1	0	0	
35	James	Patten	1	1	7	0	0	
36	Susannah	Patten	1	0	2	0	0	
37	John	Patten	1	0	1	0	0	
38	Andrew	Flood	2	0	2	0	0	
39	Bartholomew	Flood	1	0	2	0	0	
40	Isaac	Green	1	5	1	0	0	
41	Benja	Morgan	2	1	2	0	0	
42	Allen	Hopkins	2	1	2	0	0	
43	Samuel	Young	3	3	4	0	0	
44	Josiah	Coggins	1	0	0	0	0	
45	Edward	Sinclair	2	0	2	0	0	
46	Hezekiah	Coggins	2	2	3	0	0	
			69	49	120	1	0	239

T

1790 Census - Blue hill, Hancock County,
District of Maine, Commonwealth of Massachusetts

16

Background Map [16]

Family number/ Visitation order	Head of family Given name	Head of family Surname	Free white male >=16	Free white male <16	Free white female Includes head of family	All other free persons	Slaves	Totals
1	Nickolas	Holt	1	0	1	0	0	2
2	Asa	Clough	1	1	1	0	0	3
3	Phineas	Pilsbury	1	1	1	0	0	3
4	Samuel	Coggins	1	1	2	0	0	4
5	Thomas	Coggins	1	0	3	0	0	4
6	Israel	Wood	1	2	5	0	0	8
7	Joseph	Wood	1	0	2	1	0	4
8	Robert	Parker	3	4	2	0	0	9
9	Jedediah	Holt	1	5	1	0	0	7
10	Obed	Johnson	1	5	2	0	0	8
11	Nathan	Parker	3	1	6	0	0	10
12	Joseph	Wood Jr	1	3	3	0	0	7
13	Robert H	Wood	1	2	3	0	0	6
14	Joshua	Horton	3	2	6	0	0	11
15	Joseph	Parker	1	0	1	0	0	2
16	John	Peters	3	4	6	0	0	13
17	John	White	1	3	2	0	0	6
18	Jonathan	Darling	2	2	4	0	0	8
19	Benjamin	Clough	1	1	1	0	0	3
20	Elisha	Dodge	1	2	2	0	0	5
21	Daniel	Faulkner	1	0	0	0	0	1
22	Isaiah	Hinkley	1	0	0	0	0	1
23	Ezra	Parker	1	0	0	0	0	1
24	Ebenezer	Floyd	1	0	0	0	0	1
25	Edward	White	1	0	0	0	0	1
26	Daniel	White	1	0	0	0	0	1
27	Jonathan	Clay	2	4	3	0	0	9
28	Ebenezer	Hinkley	1	1	2	0	0	4
29	Nehemiah	Hinkley	1	0	2	0	0	3
30	Daniel	Spofford	1	0	0	0	0	1
31	Israel	Robinson	1	0	0	0	0	1
32	Ezekiel	Osgood	1	5	5	0	0	11
33	Daniel	Osgood	3	1	4	0	0	8
34	Phineas	Osgood	1	3	4	0	0	8
35	Nickolas	Holt Jr	1	2	1	0	0	4
36	Susannah	Lecraw	0	0	1	0	0	1
37	Christopher	Osgood	1	1	2	0	0	4
38	Nathan	Osgood	1	0	1	0	0	2
39	John	Osgood	1	0	0	0	0	1
40	Sarah	Dodge	2	0	1	0	0	3
41	Peter	Parker	2	2	4	0	0	8
42	Reuben	Gra Jr	1	2	2	0	0	5
43	John	Candish	1	1	3	0	0	5
44	John	Rounday	2	1	5	0	0	8
45	Jonathan	Crabb	1	1	1	0	0	3
46	Jonathan	Day	1	0	4	0	0	5
47	Joseph	Candish	1	2	3	0	0	6
48	James	Candish	1	3	3	0	0	7
49	Susannah	Hinkley	0	0	1	0	0	1
50	James	Day	1	2	7	0	0	10
51	Henry	Carter	1	2	2	0	0	5
52	James	Carter	2	4	5	0	0	11
53	James	Carter Jr	1	0	0	0	0	1
54	Moses	Carlton	1	3	2	0	0	6
55	Edward	Carlton	1	0	3	0	0	4
		Totals	69	79	125	1	0	274

1790 Census - Blue hill, Hancock County,
District of Maine, Commonwealth of Massachusetts

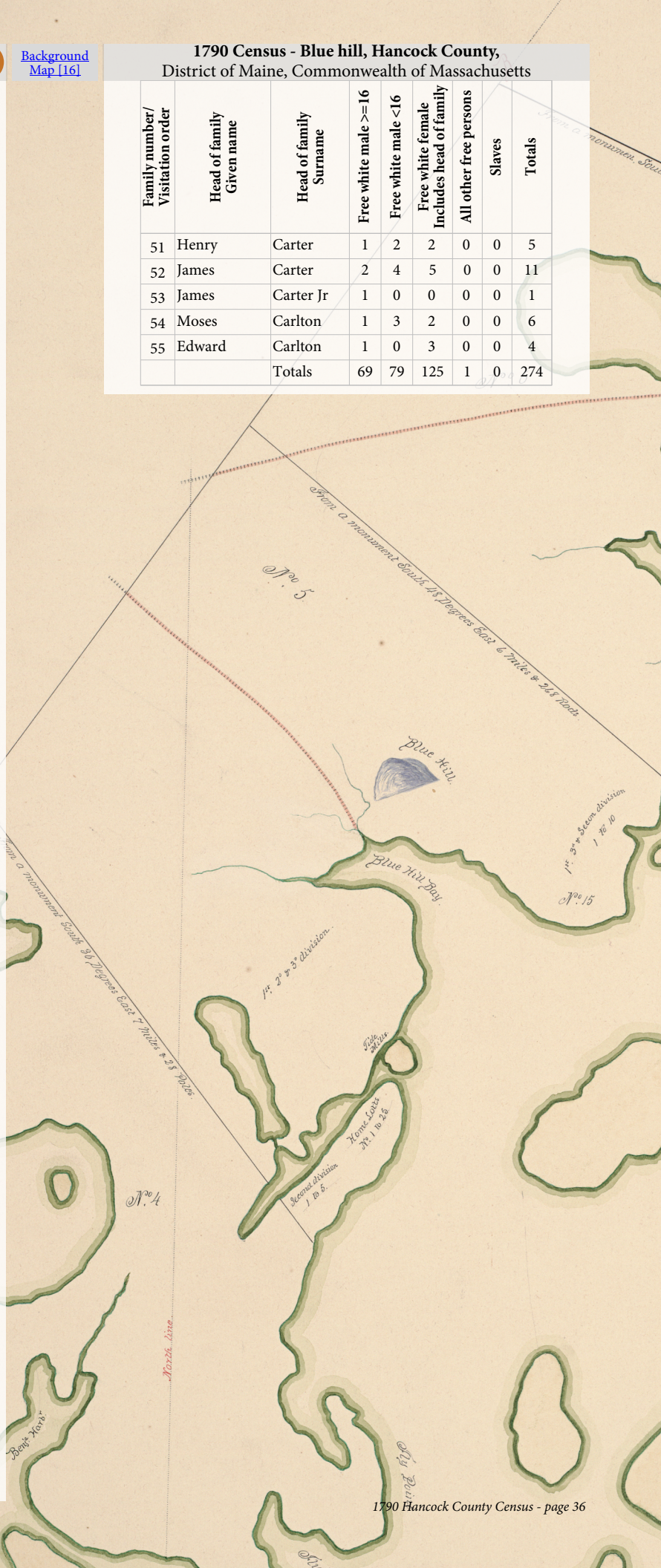

1790 Census - Sedgwick, Hancock County,
District of Maine, Commonwealth of Massachusetts

17

Background Map [17]

Family number/ visitation order	Head of family Given name	Head of family Surname	Free white male >=16	Free white male <16	Free white female Includes head of family	All other free persons	Slaves	Totals
1	Kenny	Stanley	1	2	4	0	0	7
2	Joshua	Herrick	2	0	5	0	0	7
3	Joshua	Trussell	2	4	4	0	0	10
4	Joseph	Herrick	1	0	0	0	0	1
5	Samuel	Hale	4	1	3	0	0	8
6	Joanna	Holly	0	0	2	0	0	2
7	Benja	Friend	4	2	5	0	0	11
8	David	Carlton	2	4	2	0	0	8
9	Joanna	Allen	2	3	3	0	0	8
10	Enoch	Blasdell	1	1	2	0	0	4
11	William	Over	2	2	2	0	0	6
12	William	Over Jr	1	0	4	0	0	5
13	Abner	Dodge	4	3	2	0	0	9
14	Jonah	Dodge	1	1	3	0	0	5
15	Amaziah	Dodge	1	1	2	0	0	4
16	Thomas	Cole	1	1	4	0	0	6
17	Nehemiah	Allen	4	2	3	0	0	9
18	James	Fly	1	4	4	0	0	9
19	Robert	Dorothy	3	0	2	0	0	5
20	David	Dorothy	1	1	1	0	0	3
21	Joseph	Freathy	3	0	2	0	0	5
22	Silas	Bunker	3	3	3	0	0	9
23	John	Herrick	2	6	4	0	0	12
24	Samuel	Herrick	3	4	3	0	0	10
25	Ebenezer	Herrick	1	2	6	0	0	9
26	Daniel	Black	1	1	4	0	0	6
27	Joseph	Freathey Jr	1	2	4	0	0	7
28	Abraham	Reed	1	1	4	0	0	6
29	John	Black Jr	1	1	2	0	0	4
30	Samuel	Black	1	0	1	0	0	2
31	William	Reed	3	0	2	0	0	5
32	Thomas	Cozens	1	0	3	0	0	4
33	James	Mahoney	1	0	0	0	0	1
34	Solomon	York	1	0	2	0	0	3
35	Samuel	Cozens	2	1	1	0	0	4
36	Samuel	Cozens Jr	1	2	1	0	0	4
37	Joseph	Hutchinson	1	0	0	0	0	1
38	Joseph	Babson	2	2	4	0	0	8
39	Moses	Black	1	0	5	0	0	6
40	Sally	Black	0	0	2	0	0	2
41	Anna	Black	0	0	1	0	0	1
42	William	Harper	1	1	2	0	0	4
43	Joseph	Ementon	1	1	3	0	0	5
44	Shadrach	Herrick	1	1	1	0	0	3
45	Richard	Wells	1	0	2	0	0	3
46	William	Wells	1	0	3	0	0	4
47	John	Staples	1	1	1	0	0	3
48	John	Hammond	1	2	2	0	0	5
49	Job	Bridges	1	3	3	0	0	7
50	James	Carter	1	3	4	0	0	8
51	Joshua	Gra	1	1	3	0	0	5
52	Samuel	Cain	1	1	2	0	0	4

1790 Census - Sedgwick, Hancock County,
District of Maine, Commonwealth of Massachusetts

Family number/ visitation order	Head of family Given name	Head of family Surname	Free white male >=16	Free white male <16	Free white female Includes head of family	All other free persons	Slaves	Totals
53	Josiah	Harding	1	2	5	0	0	8
54	John	Carter	2	0	1	0	0	3
55	John	Carter Jr	1	1	4	0	0	6
56	Daniel	Bridges Jr	3	1	3	0	0	7
57	Daniel	Bridges	2	1	2	0	0	5
58	Jonathan	Bridges	1	2	3	0	0	6
59	Ebenezer	Eaton	1	3	4	0	0	8
60	Moses	Eaton	4	2	4	0	0	10
61	Allen	Carter	1	2	2	0	0	5
62	William	Norris	1	0	3	0	0	4
63	John	Hooper	1	3	3	0	0	7
64	Jonathan	Eaton	1	0	2	0	0	3
65	John	Hutchinson	1	2	4	0	0	7
66	Benja	Billings	1	4	4	0	0	9
67	Abel	Billings	1	4	1	0	0	6
68	Robert	Byard	2	5	4	0	0	11
69	John	Billings	2	2	3	0	0	7
70	Solomon	Billings	1	0	2	0	0	3
71	Joseph	Maker	1	2	3	0	0	6
72	Thomas	Williams	1	2	2	0	0	5
73	Simeon	Parker	1	0	2	0	0	3
74	John	Lymburner	1	2	3	0	0	6
75	Joshua	Grindall	3	6	2	0	0	11
76	Dolly	Bartrick	0	0	5	0	0	5
77	George	Butler	1	4	4	0	0	9
78	John	Douglas	1	2	4	0	0	7
79	Nickolas	Snow	3	0	5	0	0	8
80	Andrew	Gra	1	3	1	0	0	5
81	John	Door	1	2	2	0	0	5
82	James	Gra	3	5	4	0	0	12
83	John	Walker	1	2	3	0	0	6
84	Shadrach	Watson	1	0	1	0	0	2
85	John	Black	1	2	3	0	0	6
86	Reuben	Gra	2	3	3	0	0	8
87	Samuel	Gra	2	1	7	0	0	10
88	Samuel	Gra Jr	1	1	1	0	0	3
89	Charles	Stuart	1	0	3	0	0	4
90	James	Douglas	2	4	1	0	0	7
91	Joshua	Snow	1	2	2	0	0	5
92	Benja	Door	1	0	1	0	0	2
93	Nathaniel	Gra	1	2	2	0	0	5
94	Joshua	Gra Jr	1	0	3	0	0	4
95	Samuel	Knowles	1	0	2	0	0	3
96	Israel	Davis	1	0	0	0	0	1
97	Alexander	McCaslin	1	1	2	0	0	4
98	William	Grindall	1	3	6	0	0	10
99	Abraham	Dodge	1	1	2	0	0	4
100	Oliver	Parker Jr	1	0	0	0	0	1
		Totals	144	155	270	0	0	569

T

1790 Census - Belfast, Hancock County,
District of Maine, Commonwealth of Massachusetts

18

Background Map [18]

Family number/ visitation order	Head of family Given name	Head of family Surname	Free white male >=16	Free white male <16	Free white female Includes head of family	All other free persons	Slaves	Totals
1	John	Mudgett	1	0	7	0	0	8
2	John	Gilmore	1	0	2	0	0	3
3	Winthrop	Smith	1	3	4	0	0	8
4	Wm	Patterson	1	1	3	0	0	5
5	Alexander	Clark	1	1	2	0	0	4
6	Samuel	Houston Jr	1	1	4	0	0	6
7	Henry	True	1	2	3	0	0	6
8	James	Gilmore	1	1	2	0	0	4
9	Samuel	Houston	3	1	2	0	0	6
10	Robert	Houston	1	1	1	0	0	3
11	Robert	Patterson	1	4	3	0	0	8
12	John	Brown	2	2	5	0	0	9
13	Ichabod	Clark	1	1	2	0	0	4
14	Elisha	Clark	1	0	3	0	0	4
15	Robert	Steel	2	0	1	0	0	3
16	Alexander	McMullen	1	0	0	0	0	1
17	James	Patterson	1	3	4	0	0	8
18	Jerom	Stephenson	2	2	5	0	0	9
19	Robert	Mitchell	1	0	2	0	0	3
20	Jonathan	Willson	1	0	3	0	0	4
21	John	Tufts	3	1	5	0	0	9
22	Solon	Stephenson	2	1	3	0	0	6
23	Talford	Durham	1	3	4	0	0	8
24	John	Dolliff	1	0	0	0	0	1
25	John	Durham	1	4	2	0	0	7
26	Natl	Patterson	3	2	4	0	0	9
27	Nathaniel	French	1	4	5	0	0	10
28	William	Patterson	2	2	6	0	0	10
29	Jacob	Ames	1	2	3	0	0	6
30	Isaac	Clark	1	0	3	0	0	4
31	Abraham	Clark	1	2	2	0	0	5
32	Ephraim	McKean	2	0	1	0	0	3
33	Samuel	McKean	2	0	2	0	0	4
34	Daniel	Dolliff	1	4	2	0	0	7
35	James	Miller	3	0	2	0	0	5
36	Lemuel	Weeks	1	1	4	0	0	6
37	John	Coffran	1	1	2	0	0	4
38	William	Crooks	2	0	3	0	0	5
39	Benjamin	Nesmith	3	1	4	0	0	8
40	John	Robinson	2	1	1	0	0	4
41	John	Cochran	2	3	4	0	0	9
42	John	Alexander	1	0	3	0	0	4
43	Richard	Stimpson	2	0	3	0	0	5
		Totals	64	55	126	0	0	245

T

1790 Census - Duck Trap, Hancock County,
District of Maine, Commonwealth of Massachusetts

19

Background Map [19]

Family number/ visitation order	Head of family Given name	Head of family Surname	Free white male >=16	Free white male <16	Free white female Includes head of family	All other free persons	Slaves	Totals
1	Thomas	Burkmar	4	3	2	0	0	9
2	Samuel	Presscott	3	1	3	0	0	7
3	David	Adams	2	0	0	0	0	2
4	David	Miller	1	1	3	0	0	5
5	Reuben	Knowlton	3	1	3	0	0	7
6	William	Knowlton	1	1	5	0	0	7
7	Thomas	Knowlton	1	4	1	0	0	6
8	James	Pinkham	1	2	4	0	0	7
9	Jonathan	Clark	2	3	3	0	0	8
10	John	Baty	1	3	4	0	0	8
11	Jacob	Ring	1	1	3	0	0	5
12	James	Gibson	1	3	3	0	0	7
13	Adam	Highser	1	1	1	0	0	3
14	John	Welsh	1	3	1	0	0	5
15	Mark	Welsh	1	2	2	0	0	5
16	Adam	Patterson	1	4	2	0	0	7
17	John	Harvey	1	0	2	0	0	3
18	John	McDermot	1	0	1	0	0	2
19	Zachariah	Lawrence	2	1	3	0	0	6
20	Angus	McIntyer	1	0	1	0	0	2
21	Edward	Carter	2	3	2	0	0	7
22	Joseph	Richards	3	5	3	0	0	11
23	Allen	Calef	1	3	4	0	0	8
24	John	Smith	1	1	2	0	0	4
25	Josiah	Harding	1	1	1	0	0	3
26	John	Pomroy	1	0	2	0	0	3
27	Benja	Smith	2	3	4	0	0	9
28	James	Gatchell	1	3	3	0	0	7
29	Micajah	Drinkwater	3	4	4	0	0	11
30	Zenas	Drinkwater	1	0	1	0	0	2
31	Joshua	Thomas	1	4	1	0	0	6
32	Thomas	Knights	2	3	4	0	0	9
33	Joshua	Adams	1	1	1	0	0	3
34	John	Wade	1	2	3	0	0	6
35	John	Clark	1	0	2	0	0	3
36	Lewis	Pitcher	2	0	1	0	0	3
37	George	Ulmer	3	0	4	0	0	7
38	Joseph	Collamore	1	0	0	0	0	1
39	James	Gammon	1	0	0	0	0	1
40	Daniel	Clary	1	0	0	0	0	1
41	Phillip	Ulmer	1	2	4	0	0	7
42	Lemuel	Studley	1	0	0	0	0	1
43	John	Studley	1	1	1	0	0	3
44	Daniel	Dickrow	1	1	1	0	0	3
45	Zepheniah	Dickrow	2	0	1	0	0	3
46	Lemuel	Thayer Jr	1	1	6	0	0	8
47	Lemuel	Thayer	1	0	2	0	0	3
48	Samuel	Turner	1	2	2	0	0	5
49	David	Gay	3	3	4	0	0	10
50	Martin	Brooks	2	3	3	0	0	8

1790 Census - Duck Trap, Hancock County,
District of Maine, Commonwealth of Massachusetts

Family number/ visitation order	Head of family Given name	Head of family Surname	Free white male >=16	Free white male <16	Free white female Includes head of family	All other free persons	Slaves	Totals
51	Peleg	Dickrow	1	0	0	0	0	1
52	Ralph	Harley	1	1	1	0	0	3
53	Moses	Dunbar	2	1	4	0	0	7
		Totals	78	82	118	0	0	278



T

1790 Census - Canaan, Hancock County,
District of Maine, Commonwealth of Massachusetts

20

Background Map [20]

Family number/ visitation order	Head of family Given name	Head of family Surname	Free white male >=16	Free white male <16	Free white female Includes head of family	All other free persons	Slaves	Totals
1	Charles	Thomas	1	4	1	0	0	6
2	David	Raredan	1	0	0	0	0	1
3	Noah	Miller	4	3	3	0	0	10
4	Nathan	Knights	2	1	5	0	0	8
5	John	Norton	2	2	3	0	0	7
6	Isaac	Heal	1	4	5	0	0	10
7	Chesley	Heal	1	0	0	0	0	1
8	Lewis	Ogier	1	2	3	0	0	6
9	Peleg	Smith	1	1	3	0	0	5
10	Joseph	Smith	1	1	3	0	0	5
11	Ephraim	Shelden	1	0	3	0	0	4
12	Cornelius	Arkins	1	0	0	0	0	1
13	William	McFarlin	1	1	2	0	0	4
14	Joseph	Dean	1	0	0	0	0	1
15	Joshua	Lamb	2	4	3	0	0	9
16	Daniel	Pottle	1	1	3	0	0	5
17	John	Nason	1	5	3	0	0	9
18	John	Dunton	1	0	1	0	0	2
19	Joseph	Thomas	2	3	6	0	0	11
20	Joshua	Whitham	1	3	4	0	0	8
21	Levi	Gray	1	0	1	0	0	2
22	James	Quin	1	1	3	0	0	5
23	Abner	Millikin	1	1	2	0	0	4
24	William	Moody	1	2	1	0	0	4
25	Ephraim	Fletcher	1	0	0	0	0	1
26	Jonathan	Fletcher	1	0	0	0	0	1
27	Nathaniel	Hilton	1	0	1	0	0	2
		Totals	34	39	59	0	0	132

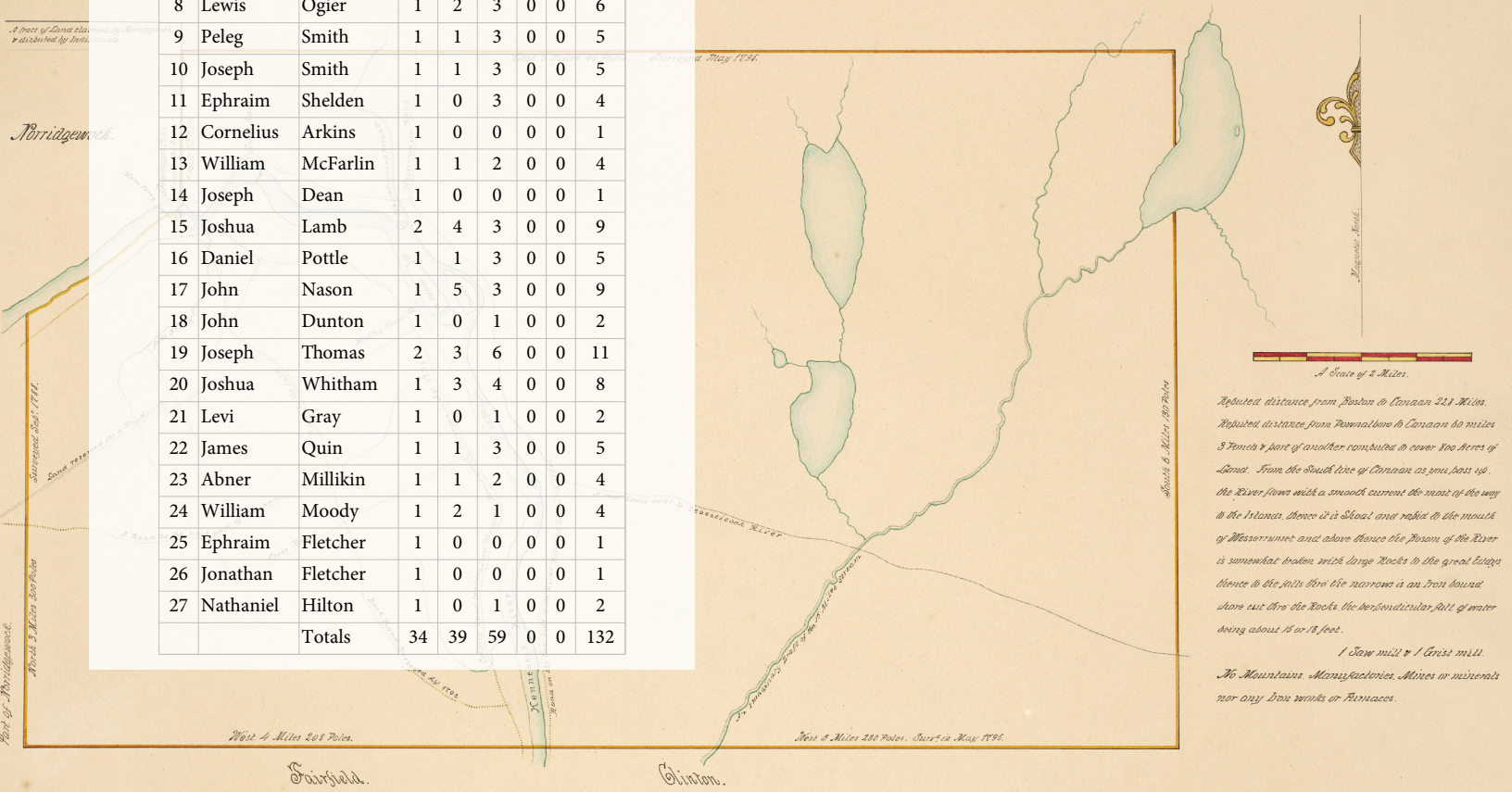

Reputed distance from Boston to Canaan 224 Miles.
Reputed distance from Pownalboro to Canaan 60 miles
3 Ponds & part of another computed to cover 100 Acres of Land. From the South line of Canaan as you pass up the River flows with a smooth current the most of the way to the Islands, thence it is Shoal and rapid to the mouth of Messerunnet and above thence the Bosom of the River is somewhat broken with large Rocks to the great Falls thence to the falls thro' the narrows is an Iron bound shore cut thro' the Rocks, the perpendicular fall of water being about 15 or 18 feet.

1 Saw mill & 1 Grist mill.

No Mountains Manufactories, Mines or minerals nor any Iron works or Furnaces.

This Plan Represents the Town of Canaan in the County of Lincoln taken pursuant to an Act of the Legislature of the Commonwealth of Massachusetts Dated June 26th 1794 and by order of the Selectmen of and agreeable to a vote of said Town passed for that purpose, and is drawn from a number of recent Surveys as the plan and here Delineated by a Scale of 200 Rods to an Inch.

Canaan May 20th 1795. By Samuel Weston. Surveyor.

COMMONWEALTH OF MASSACHUSETTS
OFFICE OF THE SECRETARY.
Boston, December 30 1803
Compared with the Original and found
Correctly Copied.

T **1790 Census - Barrettstown, Hancock County,**
District of Maine, Commonwealth of Massachusetts

21

Background Map [21]

Family number/ visitation order	Head of family Given name	Head of family Surname	Free white male >=16	Free white male <16	Free white female Includes head of family	All other free persons	Slaves	Totals
1	Abner	Whitcomb	1	0	0	0	0	1
2	Ebenezer	Whitcomb	1	0	1	0	0	2
3	Isaac	Bartlett	1	0	0	0	0	1
4	Noah	Bartlett	1	0	0	0	0	1
5	Daniel	Bartlett	1	0	0	0	0	1
6	Reuben	Sofford	1	0	0	0	0	1
7	Jacob	Mansfield	1	0	0	0	0	1
8	Chever	Kendall	1	1	3	0	0	5
9	Daniel	Barrett	1	0	0	0	0	1
10	Aaron	Pease	1	1	1	0	0	3
11	James	Pease	3	0	2	0	0	5
12	Oliver	Symonds	1	1	1	0	0	3
13	Jacob	Robbins	1	0	3	0	0	4
14	Peleg	Symonds	1	1	3	0	0	5
15	Benja	Messerve	1	2	1	0	0	4
16	Ephraim	Payson	1	2	2	0	0	5
17	Fergus	McClane	1	2	2	0	0	5
18	William	Katon	1	1	1	0	0	3
19	John	Davis	1	2	1	0	0	4
20	Isaac	Collamore	1	0	0	0	0	1
21	Nathaniel	Temple	1	0	0	0	0	1
22	Prince	Pease Jr	1	2	4	0	0	7
23	Prince	Pease	3	1	2	0	0	6
24	Joshua	Collamore Jr	1	2	1	0	0	4
25	Elisha	Collamore	1	0	0	0	0	1
26	Shubael	Pease	1	1	1	0	0	3
27	Abraham	Ripley	1	3	3	0	0	7
28	John	Thompson	3	1	2	0	0	6
29	William	McMurphy	1	0	0	0	0	1
30	Shubael	Wentworth	1	0	0	0	0	1
31	Sion	Wentworth	1	0	0	0	0	1
32	Joseph	Messerve	1	0	2	0	0	3
33	Henry	Easinsy	1	0	2	0	0	3
34	Andrass	Suchfort	1	2	2	0	0	5
35	Andrew	Jacobs	1	2	1	0	0	4
36	Robert	Thompson	1	0	1	0	0	2
37	Lemuel	Wentworth	1	3	2	0	0	6
38	Samuel	Martin	2	1	3	0	0	6
39	Francis	Crooker	2	0	1	0	0	3
40	Windsor	Jones	1	2	3	0	0	6
41	Ichabod	Maddocks	1	1	3	0	0	5
42	John	Newbet	2	2	4	0	0	8
43	Charles	Smith	1	2	2	0	0	5
44	Timothy	Barrett	1	0	0	0	0	1
45	Jacob	Ames	1	1	3	0	0	5
46	William	Hewit	1	2	3	0	0	6
47	Margaret	Hilt	0	3	2	0	0	5
48	John	Hilt	1	0	0	0	0	1
49	Nathan	Barrett	1	0	0	0	0	1
50	Simon	Barrett	1	0	0	0	0	1

1790 Census - Barrettstown, Hancock County,
District of Maine, Commonwealth of Massachusetts

Family number/ visitation order	Head of family Given name	Head of family Surname	Free white male >=16	Free white male <16	Free white female Includes head of family	All other free persons	Slaves	Totals
51	Nathan	Miles	1	0	0	0	0	1
52	Samuel	Bartlett	1	0	0	0	0	1
53	Silas	Brooks	1	0	0	0	0	1
		Totals	61	44	68	0	0	173



T

1790 Census - Camden, Hancock County,
District of Maine, Commonwealth of Massachusetts

22

Background Map [22]

Family number/ visitation order	Head of family Given name	Head of family Surname	Free white male >=16	Free white male <16	Free white female Includes head of family	All other free persons	Slaves	Totals
1	Peletiah	Corthall	2	2	4	0	0	8
2	Elisha	Gibbs	1	1	4	0	0	6
3	Nathaniel	Hosmer	1	1	1	0	0	3
4	Nathaniel	Hosmer Jr	1	1	2	0	0	4
5	Job	Hogeman	1	1	1	0	0	3
6	Asa	Hosmer	1	0	0	0	0	1
7	David	Harrington	1	0	0	0	0	1
8	Jacob	Leavensellers	1	0	0	0	0	1
9	Daniel	Mansfield	1	0	0	0	0	1
10	David	Blodgett	1	1	2	0	0	4
11	Lewis	Derry	1	2	4	0	0	7
12	Joseph	Bailey	1	2	1	0	0	4
13	Sedate	Wadsworth	2	2	4	0	0	8
14	John	Thompson	1	1	3	0	0	5
15	John	Whitney	1	0	1	0	0	2
16	Paul	Cook	1	2	1	0	0	4
17	William	McGlathry	3	5	2	0	0	10
18	James	Richards	3	5	4	0	0	12
19	Leonard	Metcalf	1	2	3	0	0	6
20	Paul	Thorndike	2	4	3	0	0	9
21	John	Harkness	1	2	3	0	0	6
22	Peter	Ott	1	1	2	0	0	4
23	Peter	Ott Jr	1	2	2	0	0	5
24	Elijah	Bradford	1	4	3	0	0	8
25	William	Upham	2	0	1	0	0	3
26	William	Porterfield	1	1	1	0	0	3
27	David	Nutt	2	0	5	0	0	7
28	Abraham	Jones	1	3	5	0	0	9
29	John	Gordon	3	1	1	0	0	5
30	Barrack	Buckling	1	4	5	0	0	10
31	William	Gregory Jr	1	2	4	0	0	7
32	Alexander	Jeminson	1	4	3	0	0	8
33	James	Jones	1	2	3	0	0	6
34	William	Gregory	4	2	3	0	0	9
35	Thomas	Cobb	1	0	2	0	0	3
36	Thomas	Spring	3	0	4	0	0	7
37	Frederick	Reed	1	1	5	0	0	7
38	Hannah	Dunbar	0	0	1	0	0	1
39	Ephraim	Gay	1	0	2	0	0	3
40	John	Gordon Jr	1	2	1	0	0	4
41	Samuel	Conklin	1	0	1	0	0	2
42	Thomas	Mace	1	0	1	0	0	2
43	Thomas	Harup	1	0	2	0	0	3
44	John	Nutt	1	3	1	0	0	5
45	Thomas	Tibbitts	1	0	2	0	0	3
46	Samuel	McLaughlin	2	0	1	0	0	3
47	Robert	Thorndike	3	3	4	0	0	10
48	Michael	Shays	1	0	0	0	0	1
49	James	Simonton	1	3	2	0	0	6
50	James	Simonton Jr	1	0	0	0	0	1

1790 Census - Camden, Hancock County,
District of Maine, Commonwealth of Massachusetts

Family number/ Visitation order	Head of family Given name	Head of family Surname	Free white male >=16	Free white male <16	Free white female Includes head of family	All other free persons	Slaves	Totals
51	Stephen	Card	1	0	4	0	0	5
52	David	Hooper	1	3	6	0	0	10
53	John	Williams	1	0	1	0	0	2
54	John	Barronock	1	1	2	0	0	4
55	Daniel	Scammons	1	4	3	0	0	8
56	James	Abbott	1	0	2	0	0	3
57	Nathaniel	Butler	1	1	2	0	0	4
58	Peter	Butler	1	2	2	0	0	5
59	David	Springer	1	1	2	0	0	4
60	Stephen	Hardison	2	0	1	0	0	3
61	Elisha	Clark	1	0	0	0	0	1
62	Stephen	Clark	1	2	6	0	0	9
63	Judah	West	1	3	5	0	0	9
64	Moses	Butler	2	1	2	0	0	5
65	Moses	Butler Jr	1	3	3	0	0	7
66	Reuben	Abbott	2	4	3	0	0	9
67	Reuben	Abbott Jr	1	2	1	0	0	4
68	Moses	Abbott	2	1	4	0	0	7
69	Richard	Clark	1	1	3	0	0	5
70	Francis	Grant	2	1	1	0	0	4
71	William	Gatcomb	2	2	5	0	0	9
72	Thomas	Moon	3	1	4	0	0	8
73	Joseph	Moon	1	0	2	0	0	3
74	Morgan	Jones	1	0	2	0	0	3
75	Charles	Coates	1	1	1	0	0	3
76	William	Crabtree	1	4	2	0	0	7
77	Agreen	Crabtree	2	3	1	0	0	6
78	William	Wooster	2	2	4	0	0	8
79	Oliver	Wooster	2	3	4	0	0	9
80	David	Wooster	1	0	1	0	0	2
81	Edward	Pettingall	1	1	1	0	0	3
82	Thomas	Foss	2	0	1	0	0	3
83	Joseph	Lunt	1	2	4	0	0	7
84	Moses	Hodgkins	1	1	2	0	0	4
85	Shemuell	Hodgkins	2	3	4	0	0	9
86	Phillip	Hodgkins	3	1	3	0	0	7
87	James	Leland	1	1	2	0	0	4
88	Stephen	Young	2	1	6	0	0	9
89	Robert	Massy	1	1	1	0	0	3
90	Betty	Cook	0	1	5	0	0	6
91	Joseph	Lancaster	1	3	5	1	0	10
		Totals	126	123	254	1	0	504

T

1790 Census - Isleborough, Hancock County,
District of Maine, Commonwealth of Massachusetts

23

Background Map [23]

Family number/ visitation order	Head of family Given name	Head of family Surname	Free white male >=16	Free white male <16	Free white female Includes head of family	All other free persons	Slaves	Totals
1	Simon	Page	1	3	2	0	0	6
2	John	Sprague	1	3	3	0	0	7
3	Samuel	Vezie	1	4	4	0	0	9
4	Anthony	Coombs Jr	1	0	3	0	0	4
5	Fields	Coombs	1	1	3	0	0	5
6	Peter	Woodward	1	0	1	0	0	2
7	Joseph	Woodward	1	2	2	0	0	5
8	Noah	Dodge	1	2	2	0	0	5
9	Benja	Thomas	1	2	5	0	0	8
10	Godfrey	Trim Jr	1	1	3	0	0	5
11	Godfrey	Trim	3	1	5	0	0	9
12	Benja	Marshall	2	2	2	0	0	6
13	Zachariah	Marshall	1	1	3	0	0	5
14	Rathburn	Dodge	1	1	1	0	0	3
15	Ellison	Lasdell Jr	1	3	2	0	0	6
16	William	Grinnall	1	1	4	0	0	6
17	Peter	Coombs	1	0	2	0	0	3
18	Hosea	Coombs	1	3	2	0	0	6
19	Anthony	Coombs	3	3	1	0	0	7
20	Samuel	Williams	1	0	0	0	0	1
21	Shubael	Williams	3	0	3	0	0	6
22	Silvester	Cottrell	2	4	3	0	0	9
23	Paoli	Hewes	1	1	2	0	0	4
24	Simon	Dodge Jr	1	0	2	0	0	3
25	Samuel	Pendleton	3	3	6	0	0	12
26	Simon	Dodge	1	5	3	0	0	9
27	Joseph	Bordman	1	5	5	0	0	11
28	Joshua	Pendelton	1	1	6	0	0	8
29	Thomas	Pendelton Jr	1	3	4	0	0	8
30	Oliver	Pendelton	1	4	5	0	0	10
31	Thomas	Pendelton	1	2	4	0	0	7
32	Gideon	Pendelton	1	1	3	0	0	5
33	William	Elwill	3	2	3	0	0	8
34	John	Pendelton	2	3	3	0	0	8
35	Benjamin	Carver	1	0	0	0	0	1
36	John	Hill	1	0	0	0	0	1
37	Jonathan	Pendleton	1	4	3	0	0	8
38	Isaac	Turner	1	0	0	0	0	1
39	Thomas	Adams	1	0	0	0	0	1
40	Tilden	Homes	1	0	0	0	0	1
41	Henry	Pendelton	2	2	3	0	0	7
42	Wm	Pendelton	2	0	3	0	0	5
43	Nathaniel	Gatchall	1	1	1	1	0	4
44	Job	Pendelton	3	2	7	0	0	12
45	Ellison	Lasdell	1	2	1	0	0	4
46	Thomas	Harthorn	1	3	1	0	0	5
47	Joseph	Jones	1	0	1	0	0	2
48	Thomas	Ames	1	1	5	0	0	7
49	Jabez	Ames	1	0	2	0	0	3
50	George	Thomas	1	0	2	0	0	3

1790 Census - Isleborough, Hancock County,
District of Maine, Commonwealth of Massachusetts

Family number/ visitation order	Head of family Given name	Head of family Surname	Free white male >=16	Free white male <16	Free white female Includes head of family	All other free persons	Slaves	Totals
51	Josiah	Farrow	1	2	2	0	0	5
52	John	Gilkey	2	4	5	0	0	11
53	John	McDonald	1	0	0	0	0	1
54	Natl	Pendelton	1	1	10	0	0	12
55	David	Thomas	2	2	1	0	0	5
56	Joseph	Hardy	1	2	3	0	0	6
57	Wm	Phillbrook Jr	1	5	1	0	0	7
58	Prince	Holbrook	1	2	1	0	0	4
59	Joseph	Phillbrook	1	1	4	0	0	6
60	Wm	Phillbrook	1	1	1	0	0	3
61	William	Griffin	2	1	3	0	0	6
62	Jeremiah	Hatch	1	1	4	0	0	6
63	Valentine	Sherman	3	1	3	0	0	7
64	Robert	Coombs	1	0	1	0	0	2
65	Amos	Williams	1	3	1	0	0	5
66	William	Burns	1	1	2	0	0	4
67	Samuel	Warren	2	5	4	0	0	11
		Totals	90	114	177	1	0	382

T **1790 Census - Small Islands, Hancock County,**
District of Maine, Commonwealth of Massachusetts

24

Background Map [24]

Family number/ visitation order	Head of family Given name	Head of family Surname	Free white male >=16	Free white male <16	Free white female Includes head of family	All other free persons	Slaves	Totals
1	Daniel	Blake	1	3	1	0	0	5
2	Andrew	Webster	1	0	2	0	0	3
3	Samuel	Russell	2	0	1	0	0	3
4	Nathaniel	Corsson	1	1	3	0	0	5
5	John	Corsson	1	1	2	0	0	4
6	Ralph	Annis	2	3	6	0	0	11
7	Samuel	Pickering	1	2	3	0	0	6
8	Daniel	Pickering	1	0	2	0	0	3
9	John	Dow	1	4	3	0	0	8
10	Joseph	Prince	1	1	4	0	0	6
11	John	Prince	1	0	0	0	0	1
12	Thomas	White	1	0	0	0	0	1
13	Daniel	Robinson	1	0	0	0	0	1
14	Thomas	Cunningham	1	0	0	0	0	1
15	William	Orr	1	0	0	0	0	1
16	Charles	Walker	1	1	1	0	0	3
17	George	Woodhouse	1	1	1	0	0	3
18	Anna	Green	0	0	1	0	0	1
		Totals	19	17	30	0	0	66

Public Library of the City of Boston

The urgent deficiency bill, approved February 15, 1908, contained the following provision:

> That the Director of the Census is hereby authorized and directed to expend so much of the appropriation for printing for the Department of Commerce and Labor allotted by law to the Census Office for the fiscal year ending June thirtieth, nineteen hundred and eight, as may be necessary to continue and complete the publication of the names of the heads of families returned at the First Census of the United States, as authorized by the sundry civil appropriation act approved June thirtieth, nineteen hundred and six.

In accordance with the authority given in the paragraph quoted above, the names returned at the First Census in the states of Connecticut, Maine, Massachusetts, New York, North Carolina, Pennsylvania, Rhode Island, and South Carolina have been published, thus completing the roster of the heads of families in 1790 so far as they can be shown from the records of the Census Office. As the Federal census schedules of the state of Virginia for 1790 are missing, the lists of the state enumerations made in 1782, 1783, 1784, and 1785 have been substituted and, while not complete, they will, undoubtedly, prove of great value.

THE FIRST CENSUS.

The First Census act was passed at the second session of the First Congress, and was signed by President Washington on March 1, 1790. The task of making the first enumeration of inhabitants was placed upon the President. Under this law the marshals of the several judicial districts were required to ascertain the number of inhabitants within their respective districts, omitting Indians not taxed, and distinguishing free persons (including those bound to service for a term of years) from all others; the sex and color of free persons; and the number of free males 16 years of age and over.

The object of the inquiry last mentioned was, undoubtedly, to obtain definite knowledge as to the military and industrial strength of the country. This fact possesses special interest, because the Constitution directs merely an enumeration of inhabitants. Thus the demand for increasingly extensive information, which has been so marked a characteristic of census legislation, began with the First Congress that dealt with the subject.

The method followed by the President in putting into operation the First Census law, although the object of extended investigation, is not definitely known. It is supposed that the President or the Secretary of State dispatched copies of the law, and perhaps of instructions also, to the marshals. There is, however, some ground for disputing this conclusion. At least one of the reports in the census volume of 1790 was furnished by a governor. This, together with the fact that there is no record of correspondence with the marshals on the subject of the census, but that there is a record of such correspondence with the governors, makes very strong the inference that the marshals received their instructions through the governors of the states. This inference is strengthened by the fact that in 1790 the state of Massachusetts furnished the printed blanks, and also by the fact that the law relating to the Second Census specifically charged the Secretary of State to superintend the enumeration and to communicate directly with the marshals.

By the terms of the First Census law nine months were allowed in which to complete the enumeration. The census taking was supervised by the marshals of the several judicial districts, who employed assistant marshals to act as enumerators. There were 17 marshals. The records showing the number of assistant marshals employed in 1790, 1800, and 1810 were destroyed by fire, but the number employed in 1790 has been estimated at 650.

The schedules which these officials prepared consist of lists of names of heads of families; each name appears in a stub, or first column, which is followed by five columns, giving details of the family. These columns are headed as follows:

> Free white males of 16 years and upward, including heads of families.
> Free white males under 16 years.
> Free white females, including heads of families.
> All other free persons.
> Slaves.

The assistant marshals made two copies of the returns; in accordance with the law one copy was posted in the immediate neighborhood for the information of the public, and the other was transmitted to the marshal in charge, to be forwarded to the President. The schedules were turned over by the President to the Secretary of State. Little or no tabulation was required, and the report of the First Census, as also the reports of the Second, Third, and Fourth, was produced without the employment of any clerical force, the summaries being transmitted directly to the printer. The total population as returned in 1790 was 3,929,214, and the entire cost of the census was $44,377.

A summary of the results of the First Census, not including the returns for South Carolina, was transmitted to Congress by President Washington on October 27, 1791. The legal period for enumeration, nine months, had been extended, the longest time consumed being eighteen months in South Carolina. The report of October 27 was printed in full, and published in what is now a very rare little volume; afterwards the report for South Carolina was "tipped in." To contain the results of the Twelfth Census, ten large quarto volumes, comprising in all 10,400 pages, were required. No illustration of the expansion of census inquiry can be more striking.

The original schedules of the First Census are now contained in 26 bound volumes, preserved in the Census Office. For the most part the headings of the schedules were written in by hand. Indeed, up to and

including 1820, the assistant marshals generally used for the schedules such paper as they happened to have, ruling it, writing in the headings, and binding the sheets together themselves. In some cases merchants' account paper was used, and now and then the schedules were bound in wall paper.

As a consequence of requiring marshals to supply their own blanks, the volumes containing the schedules vary in size from about 7 inches long, 3 inches wide, and ½ inch thick to 21 inches long, 14 inches wide, and 6 inches thick. Some of the sheets in these volumes are only 4 inches long, but a few are 3 feet in length, necessitating several folds. In some cases leaves burned at the edges have been covered with transparent silk to preserve them.

THE UNITED STATES IN 1790.

In March, 1790, the Union consisted of twelve states—Rhode Island, the last of the original thirteen to enter the Union, being admitted May 29 of the same year. Vermont, the first addition, was admitted in the following year, before the results of the First Census were announced. Maine was a part of Massachusetts, Kentucky was a part of Virginia, and the present states of Alabama and Mississippi were parts of Georgia. The present states of Ohio, Indiana, Illinois, Michigan, and Wisconsin, with part of Minnesota, were known as the Northwest Territory, and the present state of Tennessee, then a part of North Carolina, was soon to be organized as the Southwest Territory.

The United States was bounded on the west by the Mississippi river, beyond which stretched that vast and unexplored wilderness belonging to the Spanish King, which was afterwards ceded to the United States by France as the Louisiana Purchase, and now comprises the great and populous states of South Dakota, Iowa, Nebraska, Missouri, Kansas, Arkansas, and Oklahoma, and portions of Minnesota, North Dakota, Montana, Wyoming, Colorado, New Mexico, Texas, and Louisiana. The Louisiana Purchase was not consummated for more than a decade after the First Census was taken. On the south was another Spanish colony known as the Floridas. The greater part of Texas, then a part of the colony of Mexico, belonged to Spain; and California, Nevada, Utah, Arizona, and a portion of New Mexico, also the property of Spain, although penetrated here and there by venturesome explorers and missionaries, were, for the most part, an undiscovered wilderness.

The gross area of the United States was 827,844 square miles, but the settled area was only 239,935 square miles, or about 29 per cent of the total. Though the area covered by the enumeration in 1790 seems very small when compared with the present area of the United States, the difficulties which confronted the census taker were vastly greater than in 1900. In many localities there were no roads, and where these did exist they were poor and frequently impassable; bridges were almost unknown. Transportation was entirely by horseback, stage, or private coach. A journey as long as that from New York to Washington was a serious undertaking, requiring eight days under the most favorable conditions. Western New York was a wilderness, Elmira and Binghamton being but detached hamlets. The territory west of the Allegheny mountains, with the exception of a portion of Kentucky, was unsettled and scarcely penetrated. Detroit and Vincennes were too small and isolated to merit consideration. Philadelphia was the capital of the United States. Washington was a mere Government project, not even named, but known as the Federal City. Indeed, by the spring of 1793, only one wall of the White House had been constructed, and the site for the Capitol had been merely surveyed. New York city in 1790 possessed a population of only 33,131, although it was the largest city in the United States; Philadelphia was second, with 28,522; and Boston third, with 18,320. Mails were transported in very irregular fashion, and correspondence was expensive and uncertain.

There were, moreover, other difficulties which were of serious moment in 1790, but which long ago ceased to be problems in census taking. The inhabitants, having no experience with census taking, imagined that some scheme for increasing taxation was involved, and were inclined to be cautious lest they should reveal too much of their own affairs. There was also opposition to enumeration on religious grounds, a count of inhabitants being regarded by many as a cause for divine displeasure. The boundaries of towns and other minor divisions, and even those of counties, were in many cases unknown or not defined at all. The hitherto semi-independent states had been under the control of the Federal Government for so short a time that the different sections had not yet been welded into an harmonious nationality in which the Federal authority should be unquestioned and instructions promptly and fully obeyed.

AN ACT PROVIDING FOR THE ENUMERATION OF THE INHABITANTS OF THE UNITED STATES

APPROVED MARCH 1, 1790

SECTION 1. Be it enacted by the Senate and House of Representatives of the United States of America in Congress assembled, That the marshals of the several districts of the United States shall be, and they are hereby authorized and required to cause the number of the inhabitants within their respective districts to be taken; omitting in such enumeration Indians not taxed, and distinguishing free persons, including those bound to service for a term of years, from all others; distinguishing also the sexes and colours of free persons, and the free males of sixteen years and upwards from those under that age; for effecting which purpose the marshals shall have power to appoint as many assistants within their respective districts as to them shall appear necessary; assigning to each assistant a certain division of his district, which division shall consist of one or more counties, cities, towns, townships, hundreds or parishes, or of a territory plainly and distinctly bounded by water courses, mountains, or public roads. The marshals and their assistants shall respectively take an oath or affirmation, before some judge or justice of the peace, resident within their respective districts, previous to their entering on the discharge of the duties by this act required. The oath or affirmation of the marshal shall be, "I, A. B., Marshal of the district of ———, do solemnly swear (or affirm) that I will well and truly cause to be made a just and perfect enumeration and description of all persons resident within my district, and return the same to the President of the United States, agreeably to the directions of an act of Congress, intituled 'An act providing for the enumeration of the inhabitants of the United States,' according to the best of my ability." The oath or affirmation of an assistant shall be "I, A. B., do solemnly swear (or affirm) that I will make a just and perfect enumeration and description of all persons resident within the division assigned to me by the marshal of the district of ———, and make due return thereof to the said marshal, agreeably to the directions of an act of Congress, intituled 'An act providing for the enumeration of the inhabitants of the United States,' according to the best of my ability." The enumeration shall commence on the first Monday in August next, and shall close within nine calendar months thereafter. The several assistants shall, within the said nine months, transmit to the marshals by whom they shall be respectively appointed, accurate returns of all persons, except Indians not taxed, within their respective divisions, which returns shall be made in a schedule, distinguishing the several families by the names of their master, mistress, steward, overseer, or other principal person therein, in manner following, that is to say:

The number of persons within my division, consisting of ———, appears in a schedule hereto annexed, subscribed by me this —— day of ———, 179–. A. B. *Assistant to the marshal of* ——.

Schedule of the whole number of persons within the division allotted to A. B.

Names of heads of families.	Free white males of 16 years and upwards, including heads of families.	Free white males under 16 years.	Free white females, including heads of families.	All other free persons.	Slaves.

SECTION 2. And be it further enacted, That every assistant failing to make return, or making a false return of the enumeration to the marshal, within the time by this act limited, shall forfeit the sum of two hundred dollars.

SECTION 3. And be it further enacted, That the marshals shall file the several returns aforesaid, with the clerks of their respective district courts, who are hereby directed to receive and carefully preserve the same: And the marshals respectively shall, on or before the first day of September, one thousand seven hundred and ninety-one, transmit to the President of the United States, the aggregate amount of each description of persons within their respective districts. And every marshal failing to file the returns of his assistants, or any of them, with the clerks of their respective district courts, or failing to return the aggregate amount of each description of persons in their respective districts, as the same shall appear from said returns, to the President of the United States within the time limited by this act, shall, for every such offense, forfeit the sum of eight hundred dollars; all which forfeitures shall be recoverable in the courts of the districts where the offenses shall be committed, or in the circuit courts to be held within the same, by action of debt, information or indictment; the one-half thereof to the use of the United States, and the other half to the informer; but where the prosecution shall be first instituted on the behalf of the United States, the whole shall accrue to their use. And for the more effectual discovery of offenses, the judges of the several district courts, at their next sessions, to be held after the expiration of the time allowed for making the returns of the enumeration hereby directed, to the President of the United States, shall give this act in charge to the grand juries, in their respective courts, and shall cause the returns of the several assistants to be laid before them for their inspection.

SECTION 4. And be it further enacted, That every assistant shall receive at the rate of one dollar for every one hundred and fifty persons by him returned, where such persons reside in the country; and where such persons reside in a city, or town, containing more than five thousand persons, such assistants shall receive at the rate of one dollar for every three hundred persons; but where, from the dispersed situation of the inhabitants in some divisions, one dollar for every one hundred and fifty persons shall be insufficient, the marshals, with the approbation of the judges of their respective districts, may make such further allowance to the assistants in such divisions as shall be deemed an adequate compensation, provided the same does not exceed one dollar for every fifty persons by them returned. The several marshals shall receive as follows: The marshal of the district of Maine, two hundred dollars; the marshal of the district of New Hampshire, two hundred dollars; the marshal of the district of Massachusetts, three hundred dollars; the marshal of the district of Connecticut, two hundred dollars; the marshal of the district of New York, three hundred dollars; the marshal of the district of New Jersey, two hundred dollars; the marshal of the district of Pennsylvania, three hundred dollars; the marshal of the district of Delaware, one hundred dollars; the marshal of the district of Maryland, three hundred dollars; the marshal of the district of Virginia, five hundred dollars; the marshal of the district of Kentucky, two hundred and fifty dollars; the marshal of the district of North Carolina, three hundred and fifty dollars; the marshal of the district of South Carolina, three hundred dollars; the marshal of the district of Georgia, two hundred and fifty dollars. And to

BUREAU OF THE CENSUS LIBRARY

obviate all doubts which may arise respecting the persons to be returned, and the manner of making the returns.

SECTION 5. Be it enacted, That every person whose usual place of abode shall be in any family on the aforesaid first Monday in August next, shall be returned as of such family; the name of every person, who shall be an inhabitant of any district, but without a settled place of residence, shall be inserted in the column of the aforesaid schedule, which is allotted for the heads of families, in that division where he or she shall be on the said first Monday in August next, and every person occasionally absent at the time of the enumeration, as belonging to that place in which he usually resides in the United States.

SECTION 6. And be it further enacted, That each and every person more than 16 years of age, whether heads of families or not, belonging to any family within any division of a district made or established within the United States, shall be, and hereby is, obliged to render to such assistant of the division, a true account, if required, to the best of his or her knowledge, of all and every person belonging to such family, respectively, according to the several descriptions aforesaid, on pain of forfeiting twenty dollars, to be sued for and recovered by such assistant, the one-half for his own use, and the other half for the use of the United States.

SECTION 7. And be it further enacted, That each assistant shall, previous to making his return to the marshal, cause a correct copy, signed by himself, of the schedule containing the number of inhabitants within his division, to be set up at two of the most public places within the same, there to remain for the inspection of all concerned; for each of which copies the said assistant shall be entitled to receive two dollars, provided proof of a copy of the schedule having been so set up and suffered to remain, shall be transmitted to the marshal, with the return of the number of persons; and in case any assistant shall fail to make such proof to the marshal, he shall forfeit the compensation by this act allowed him.

Approved March 1, 1790.

Population of the United States as returned at the First Census, by states: 1790.

DISTRICT.	Free white males of 16 years and upward, including heads of families.	Free white males under 16 years.	Free white females, including heads of families.	All other free persons.	Slaves.	Total.
Vermont	22,435	22,328	40,505	255	[1] 16	[2] 85,539
New Hampshire	36,086	34,851	70,160	630	158	141,885
Maine	24,384	24,748	46,870	538	None.	96,540
Massachusetts	95,453	87,289	190,582	5,463	None.	378,787
Rhode Island	16,019	15,799	32,652	3,407	948	68,825
Connecticut	60,523	54,403	117,448	2,808	2,764	237,946
New York	83,700	78,122	152,320	4,654	21,324	340,120
New Jersey	45,251	41,416	83,287	2,762	11,423	184,139
Pennsylvania	110,788	106,948	206,363	6,537	3,737	434,373
Delaware	11,783	12,143	22,384	3,899	8,887	[3] 59,094
Maryland	55,915	51,339	101,395	8,043	103,036	319,728
Virginia	110,936	116,135	215,046	12,866	292,627	747,610
Kentucky	15,154	17,057	28,922	114	12,430	73,677
North Carolina	69,988	77,506	140,710	4,975	100,572	393,751
South Carolina	35,576	37,722	66,880	1,801	107,094	249,073
Georgia	13,103	14,044	25,739	398	29,264	82,548
Total number of inhabitants of the United States exclusive of S. Western and N. territory	807,094	791,850	1,541,263	59,150	694,280	3,893,635

	Free white males of 21 years and upward.	Free males under 21 years of age.	Free white females.	All other persons.	Slaves.	Total.
S. W. territory	6,271	10,277	15,365	361	3,417	35,691
N. "						

[1] The census of 1790, published in 1791, reports 16 slaves in Vermont. Subsequently, and up to 1860, the number is given as 17. An examination of the original manuscript returns shows that there never were any slaves in Vermont. The original error occurred in preparing the results for publication, when 16 persons returned as "Free colored," were classified as "Slave."

[2] Corrected figures are 85,425, or 114 less than figures published in 1790, due to an error of addition in the returns for each of the towns of Fairfield, Milton, Shelburne, and Williston, in the county of Chittenden; Brookfield, Newbury, Randolph, and Strafford, in the county of Orange; Castleton, Clarendon, Hubbardton, Poultney, Rutland, Shrewsbury, and Wallingford, in the county of Rutland; Dummerston, Guilford, Halifax, and Westminster, in the county of Windham; and Woodstock, in the county of Windsor.

[3] Corrected figures are 59,096, or 2 more than figures published in 1790, due to error in addition.

CUMBERLAND COUNTY—Continued.

NAME OF HEAD OF FAMILY.	Free white males of 16 years and upward, including heads of families.	Free white males under 16 years.	Free white females, including heads of families.	All other free persons.	Slaves.
WINDHAM TOWN—con.					
Morrell, Jedediah	1		1		
Morrell, Benjamin	1		3		
Morrell, Peeter	1	1	1		
Pray, James	1	3	3		
Stevens, Richard	1	1	2		
Webb, Josiah	1	1	2		
Rea, Caleb	2	2	4		
Knights, George	3		3		
Waite, Enoch	1	2	2		
Bodge, John	2	1	5		
Swett, Joseph	1		5		
Windship, Gershom	3	3	2		
Windship, John	1		2		
Tobin, Matthew	3		1		
Dole, Richard	1	1	3		
Windship, Ephraim	1	1	3		
Chute, John	1	1	1		
Chute, Josiah	1	3	2		
Swett, John	3		2		
Willson, Jonathan	3		2		
Chute, Thomas	1	3	2		
Andrews, John	2	5	5		
Smith, Peter F	4	7	1		
Chase, John	1	1	3		
Trott, Thomas	2	1	7		
Barker, David	2	1	4		
Lowell, Joshua	2	1	4		
Hawkes, Amos	2	2	5		
Allen, Pelatiah	4	2	6		
Mayberry, William	1	6	5		
Roberts, Jonathan	2	6	4		
Mitchell, Benjamin	1	2	5		
Rogers, Gershom	3	1	3		
Stevens, Chase	1	7	2		
Jorden, Nathaniel	1	1	5		
Crockett, George	1	3	7		
Hawkes, Amos	1	1	2		

HANCOCK COUNTY.

NAME OF HEAD OF FAMILY.	Free white males of 16 years and upward, including heads of families.	Free white males under 16 years.	Free white females, including heads of families.	All other free persons.	Slaves.
BARRETTSTOWN TOWN.					
Whitcomb, Abner	1				
Whitcomb, Ebenezer	1		1		
Bartlett, Isaac	1				
Bartlett, Noah	1				
Bartlett, Daniel	1				
Bofford, Reuben	1				
Mansfield, Jacob	1				
Kendall, Chever	1	1	3		
Barrett, Daniel	1				
Pease, Aaron	1	1	1		
Pease, James	3		2		
Symonds, Oliver	1	1	1		
Robbins, Jacob	1		3		
Symonds, Peleg	1	1	3		
Messerve, Benja	1	2	1		
Payson, Ephraim	1	2	2		
McClane, Fergus	1	2	2		
Katon, William	1	1	1		
Davis, John	1	2	1		
Collamore, Isaac	1				
Temple, Nathaniel	1				
Pease, Prince, junr	1	2	4		
Pease, Prince	3	1	2		
Collamore, Joshua, junr	1	2	1		
Collamore, Elisha	1				
Pease, Shubael	1	1	1		
Ripley, Abraham	1	3	3		
Thompson, John	3	1	2		
McMurphy, William	1				
Wentworth, Shubael	1				
Wentworth, Sion	1				
Messerve, Joseph	1		2		
Easinsy, Henry	1		2		
Suchfort, Andrass	1	2	2		
Jacobs, Andrew	1	2	1		
Thompson, Robert	1		1		
Wentworth, Lemuel	1	3	2		
Martin, Samuel	2	1	3		
Crooker, Francis	2		1		
Jones, Windsor	1	2	3		
Maddocks, Ichabod	1	1	3		
Newbet, John	2	2	4		
Smith, Charles	1	2	2		
Barrett, Timothy	1				
Ames, Jacob	1	1	3		
Hewit, William	1	2	3		
Hilt, Margaret		3	2		
Hilt, John	1				
Barrett, Nathan	1				
Barrett, Simon	1				
Miles, Nathan	1				
Bartlett, Samuel	1				
Brooks, Silas	1				
BELFAST TOWN.					
Mudgett, John	1		7		
Gilmore, John	1		2		
Smith, Winthrop	1	3	4		
Patterson, Wm	1	1	3		
Clark, Alexander	1	1	2		
Houston, Samuel, junr	1	1	4		
True, Henry	1	2	3		
Gilmore, James	1	1	2		
Houston, Samuel	3	1	2		
Houston, Robert	1	1	1		
Patterson, Robert	1	4	3		
Brown, John	2	2	5		
Clark, Ichabod	1	1	2		
Clark, Elisha	1		3		
Steel, Robert	2		1		
McMullen, Alexander	1				
Patterson, James	1	3	4		
Stephenson, Jerom	2	2	5		
Mitchell, Robert	1		2		
Willson, Jonathan	1		3		
Tufts, John	3	1	5		
Stephenson, Solon	2	1	3		
Durham, Talford	1	3	4		
Dolliff, John	1				
Durham, John	1	4	2		
Patterson, Natl	3	2	4		
French, Nathaniel	1	4	5		
Patterson, William	2	2	6		
Ames, Jacob	1	2	3		
Clark, Isaac	1		3		
Clark, Abraham	1	2	2		
McKean, Ephraim	2		1		
McKean, Samuel	2		2		
Dolliff, Daniel	1	4	2		
Miller, James	3		2		
Weeks, Lemuel	1	1	4		
Coffran, John	1	1	2		
Crooks, William	2		3		
Nesmith, Benja	3	1	4		
Robinson, John	2	1	1		
Cochran, John	2	3	4		
Alexander, John	1		3		
Stimpson, Richard	2		3		
BLUEHILL TOWN.					
Holt, Nickolas	1		1		
Clough, Asa	1	1	1		
Pilsbury, Phineas	1	1	1		
Coggins, Samuel	1	1	2		
Coggins, Thomas	1		3		
Wood, Israel	1	2	5		
Wood, Joseph	1		2	1	
Parker, Robert	3	4	2		
Holt, Jedediah	1	5	1		
Johnson, Obed	1	5	2		
Parker, Nathan	3	1	6		
Wood, Joseph, junr	1	3	3		
Wood, Robert H	1	2	3		
Horton, Joshua	3	2	6		
Parker, Joseph	1		1		
Peters, John	3	4	6		
White, John	1	3	2		
Darling, Jonathan	2	2	4		
Clough, Benja	1	1	1		
Dodge, Elisha	1	2	2		
Faulkner, Daniel	1				
Hinkley, Isaiah	1				
Parker, Ezra	1				
Floyd, Ebenezer	1				
White, Edward	1				
White, Daniel	1				
Clay, Jonathan	2	4	3		
Hinkley, Ebenezer	1	1	2		
Hinkley, Nehemiah	1		2		
Spofford, Daniel	1				
Robinson, Israel	1				
Osgood, Ezekiel	1	5	5		
Osgood, Daniel	3	1	4		
Osgood, Phineas	1	3	4		
Holt, Nickolas, junr	1	2	1		
Lecraw, Susannah			1		
Osgood, Christopher	1	1	2		
Osgood, Nathan	1		1		
Osgood, John	1				
Dodge, Sarah	2		1		
Parker, Peter	2	2	4		
Gra, Reuben, junr	1	2	2		
Candish, John	1	1	3		
Rounday, John	2	1	5		
Crabb, Jonathan	1	1	1		
Day, Jonathan	1		4		
Candish, Joseph	1	2	3		
Candish, James	1	3	3		
Hinkley, Susannah			1		
Day, James	1	2	7		
Carter, Henry	1	2	2		
Carter, James	2	4	5		
Carter, James, jun	1				
Carlton, Moses	1	3	2		
Carlton, Edward	1		3		
CAMDEN TOWN.					
Corthall, Peletiah	2	2	4		
Gibbs, Elisha	1	1	4		
Hosmer, Nathaniel	1	1	1		
Hosmar, Nathaniel, junr	1	1	2		
Hogeman, Job	1	1	1		
Hosmer, Asa	1				
Harrington, David	1				
Leavensellers, Jacob	1				
Mansfield, Daniel	1				
Blodgett, David	1	1	2		
Derry, Lewis	1	2	4		
Bailey, Joseph	1	2	1		
Wadsworth, Sedate	2	2	4		
Thompson, John	1	1	3		
Whitney, John	1		1		
Cook, Paul	1	2	1		
McGlathry, William	3	5	2		
Richards, James	3	5	4		
Metcalf, Leonard	1	2	3		
Thorndike, Paul	2	4	3		
Harkness, John	1	2	3		
Ott, Peter	1	1	2		
Ott, Peter, junr	1	2	2		
Bradford, Elijah	1	4	3		
Upham, William	2		1		
Porterfield, Wm	1	1	1		
Nutt, David	2		5		
Jones, Abraham	1	3	5		
Gordon, John	3	1	1		
Buckling, Barrack	1	4	5		
Gregory, William, junr	1	2	4		
Jemmison, Alexander	1	4	3		
Jones, James	1	2	3		
Gregory, William	4	2	3		
Cobb, Thomas	1		2		
Spring, Thomas	3		4		
Reed, Frederick	1	1	5		
Dunbar, Hannah			1		
Gay, Ephraim	1		2		
Gordon, John, junr	1	2	1		
Conklin, Samuel	1		1		
Mace, Thomas	1		1		
Harup, Thomas	1		2		
Nutt, John	1	3	1		
Tibbitts, Thomas	1		2		
McLaughlin, Samuel	2		1		
Thorndike, Robert	3	3	4		
Shays, Michael	1				
Simonton, James	1	3	2		
Simonton, James, jun	1				
Simonton, William	1				
Gross, John	1	3	6		
Harrington, Isaac	1	2	4		
Ogier, Abraham	1		1		
Everton, Thomas	1		3		
Jacobs, Samuel	2	1	1		
Eaton, Joseph	2	1	4		
Richards, Dodefer	1		1		
Richards, Joseph	1		5		
Richards, Jonathan	1	1	3		
Demorse, Charles	1	2	3		
Young, Gideon	5		5		
Dillingham, Joshua	1	1	2		

HEADS OF FAMILIES—MAINE.

HANCOCK COUNTY—Continued.

NAME OF HEAD OF FAMILY.	Free white males of 16 years and upward, including heads of families.	Free white males under 16 years.	Free white females, including heads of families.	All other free persons.	Slaves.
CAMDEN TOWN—con.					
Dillingham, Lemuel	1		1		
Palmer, Nathaniel	1		2		
Sherman, Joseph	1	2	2		
Palmer, Joshua	1				
Palmer, Benj[a]	1				
Hewell, Henry	1				
CANAAN TOWN.					
Thomas, Charles	1	4	1		
Raredan, David	1				
Miller, Noah	4	3	3		
Knights, Nathan	2	1	5		
Norton, John	2	2	3		
Heal, Isaac	1	4	5		
Heal, Chesley	1				
Ogier, Lewis	1	2	3		
Smith, Peleg	1	1	3		
Smith, Joseph	1	1	3		
Shelden, Ephraim	1		3		
Atkins, Cornelius	1				
M[c]Farlin, William	1	1	2		
Dean, Joseph	1				
Lamb, Joshua	2	4	3		
Pottle, Daniel	1	1	3		
Nason, John	1	5	3		
Dunton, John	1		1		
Thomas, Joseph	2	3	6		
Whitham, Joshua	1	3	4		
Gray, Levi	1		1		
Quin, James	1	1	3		
Millikin, Abner	1	1	2		
Moody, William	1	2	1		
Fletcher, Ephraim	1				
Fletcher, Jonathan	1				
Hilton, Nathaniel	1		1		
CONDUSKEEG PLANTATION.					
Budge, James	1	3	4		
Lovett, Francis	1	1	1		
Capers, John	1				
Tibbitts, John	3	3	5		
Noble, Seth	1	3	3		
Bussell, Jacob	2	1	1		
Howard, Thomas	2	2	5		
Hasey, William	1	1	2		
Mayo, Nathaniel	4		2		
Griffin, Jacob	1				
Smith, Elijah	1				
Bayley, Samuel	1	4	1		
Webster, Andrew	2	6	4		
Treat, James	1		6		
Harthorn, Ashbell	1		5		
Allen, Abraham	1	1	2		
Harthorn, David	1		1		
Harthorn, Silas	1	3	4		
Treat, Robert	3	4	4		
Page, Joseph	1	1	5		
Frees, Isaac	1	2	6		
Dugen, William	1		2		
M[c]Phetres, Archibald	3	4	2		
Lovejoy, Phillip	1		2		
Tourtellott, Abraham	1	3	3		
Maddox, Ichabod	1	4	2		
Spencer, Daniel	1	4	2		
Madden, Owen	1				
Bussell, Isaac	1	1	3		
Tourtellott, Reuben	1	1	3		
Loushon, Anthony	1	2	2		
Page, James	1		2		
Page, Joseph, jun[r]	1	1	3		
M[c]Phetres, Archibald, jun[r]	1	1	1		
Page, Isaac	1	2	1		
Inman, Joseph	1	5	1		
Plympton, Joseph	1	1	2		
Davis, Ezra	1	2	2		
Colburn, Jeremiah	2		2		
Colburn, William	1	1	1		
Marsh, John	1	6	1		
White, Samuel	1				
Stanley, David	1		4		
Frees, Abraham	2	3	3		
Frees, John	1	1	3		
Eayrs, Joshua	4	1	5		
Dennett, Jacob	2	1	7		
Barns, Jotham	1				
Burrill, Phillip	1				
Gross, Moses	1				
Denning, Jane	1	2	2		
Denning, James	1	2	2		
Campbell, Daniel	1	1	3		
Tibbitts, George	1		4		

NAME OF HEAD OF FAMILY.	Free white males of 16 years and upward, including heads of families.	Free white males under 16 years.	Free white females, including heads of families.	All other free persons.	Slaves.
CONDUSKEEG PLANTATION—continued.					
Tibbetts, Abner	1	4	2		
Cook, Croell	1	1	1		
Davis, William	1		2		
Mann, Amos	1	2	4		
Tozier, Lemuel	1	6	2		
Clark, Joseph	4	2	2		
Casey, William	1		1		
Nevers, Elisha	1	1	5		
Tibbitts, William	3		4		
Mayo, James	1		1		
Boober, Benj[a]	1	3	2		
Webber, Richard	1				
Banks, John	1		3		
Harlow, Nathaniel	2	1	2		
Smart, John	1	3	7		
Tibbitts, Daniel	3	5	3		
Hichborn, Robert, jun[r]	1				
Plympton, William	1				
Lowe, Thomas	2	1	1		
Lowe, Charles	1				
Burges, Peter	1	1	3		
Crosby, Simon	2	1	4		
Cary, Samuel	1	3	2		
Cary, Richard	1	1	2		
Emery, John, jun[r]	1	5	4		
Patten, William	1	3	4		
M[c]Kenzie, Kenneth	1	1	2		
Crosby, Abner	1	4	4		
Gorton, Simeon	1	2	5		
Dole, Amos	1	3	2		
Smith, Zebulon	1				
Sweat, Shebna	1	1	5		
Crosby, John	1	3	3		
Blasdell, Sanburn	1	2	2		
Emery, Nahum	1	1	4		
Emery, James	1				
Wheeler, Benj[a]	9	2	4		
Graves, Moses	1				
Phillbrooks, James	2	3	4		
Tarr, William	2	1	2		
Patterson, Andrew	2	2	3		
Patten, John	2	4	2		
Pickard, Jonathan	1	4	1		
Hewes, Eliu	3		1		
Blagden, Charles	2		3		
Pomroy, Joseph	2	5	4		
Swan, Gustavus	1	4	5		
Pierce, Lettice		1	1		
Garrish, Jack				3	
DEER ISLE TOWN.					
Sellers, Joseph	1	1	2		
Crockett, Josiah	2	2	2		
Torrey, William	1				
Smally, Job	3	2	2		
Smally, Thomas	2	3	5		
Smally, Thomas, jun[r]	1				
Webster, Ebenezer	2	3	5		
Raynes, Anna			1		
Raynes, John	1	3	3		
Raynes, Martha	1		2		
Raynes, William	1	2	1		
Lunt, Michael	1		2		
Jordan, James	3	1	4		
Trundy, Samuel	3	1	7		
Emerson, Joshua	1	2	1		
Boynton, Isaac	1	3	3		
Eaton, Jonathan	2	4	5		
Sanders, James	1		3		
Sanders, Timothy	1		6		
Pressy, John, 3[d]	1	2	1		
Pressy, John	1	1	2		
Pressy, John, jun[r]	1		4		
Pressy, Chace	1	4	4		
Johnson, Nathan	1	1	3		
Hooper, John	3	1	2		
Hooper, William	1				
Morey, Ezekiel	1	2	4		
Morey, Elias	1	3	1		
Haskell, Joshua	1	1	4		
Cole, Benjamin	2		1		
Cole, Benjamin, jun[r]	1	3	3		
Powars, Peter	4		2		
Colby, Ambrose	1	2	2		
Howard, Ezra	3		2		
Fullerton, William	1		2		
Dunham, Elijah	1	2	1		
Haskell, Mark	4		1	4	
Haskell, Thomas	1				
Haskell, Ignatius	1	3	4		
Whitelaw, James	1				
Haskell, Caleb	1	2	4		
Marshall, Ezekiel	3		2		
Marshall, Joshua	1	1	2		

NAME OF HEAD OF FAMILY.	Free white males of 16 years and upward, including heads of families.	Free white males under 16 years.	Free white females, including heads of families.	All other free persons.	Slaves.
DEER ISLE TOWN—con.					
Marshall, Ephraim	1	5	1		
Haskell, Francis	1	1	3		
Haskell, Jonathan	1	2	3		
Carman, Levi	3	1	4		
Eaton, Theophilus	2		2		
Dow, Nathan	1	1	3		
Carlton, Jonathan	1	3	4		
Haskell, Nathan	1	1	2		
Dow, Nathan, jun[r]	1	1	3		
Haskell, Abijah	1	2	3		
Eaton, William	1	2	4		
Eaton, Eliakim	1	3	4		
Howard, John	1	3	2		
Eaton, Jeremiah	1	2	3		
Hardy, Peter	2	2	6		
Scott, Nathaniel	3		4		
Closson, John	1	1	3		
Closson, Josiah	1	1	2		
Thomas, Richard	1	1	3		
Thompson, Thomas	1	3	5		
Staples, Joshua	1	1	3		
Sheldon, Nathaniel	1	1	1		
Willson, Samuel	1	2	2		
Linn, Robert	1		1		
Staples, Moses	1	5	4		
Torrey, Jonathan	1	6	5		
Torrey, David, jun[r]	1				
Torrey, David	1				
Foster, William	3	2	4		
Dexter, William P.	1				
Hamblin, Nathaniel	2		1		
Campbell, John	1	5	3		
Joice, James	1	2	5		
Greenlaw, William	1	4	2		
Bray, William	1	1	3		
Bray, Nathaniel	2	4	4		
Lane, Oliver	1	1	1		
Frees, John	1		3		
Robbins, Nathaniel	1	1	2		
Babbige, Courtney	1	1	2		
Warren, Thomas	1	2	1		
Frees, George	2	1	2		
Frees, Isaac	1				
Babbige, Stephen	1	2	2		
Tyler, Joseph	2	3	2		
Tyler, George	1				
Tyler, Belcher	1	3	4		
Colby, Joseph	2	1	3		
Silvester, Edmund	1	1	2		
Webb, Hannah	1		4		
Colby, Joseph, jun[r]	1	2	1		
Stinson, Thomas, jun.	1	3	2		
Smith, David	1	2	2		
Robbins, Thomas	1	1	4		
Robbins, Thomas, jun.	1	1	1		
Stinson, Thomas	2		2		
Stinson, Samuel	1	1	2		
Stinson, William	1	2	1		
Babbige, William	1		2		
Hatch, Seth	1		1		
Staples, Samuel	1				
Thurston, John	3	3	3		
Lane, Hezekiah	3	2	2		
Richards, William	1	1			
Stockbridge, Benj[a]	1		6		
Toothaker, Elijah	1				
Whitmore, Joseph	1	3	3		
Smally, Andrew	1	2	2		
Crockett, Robinson	1	3	3		
Carpenter, William	2		2		
Sellers, Charles	1	2	4		
Smith, Joseph	1	1	2		
Weed, Benjamin	3	2	5		
Gra, Christopher	1		2		
Farrell, Peggy			2		
Howard, Samuel	1		3		
Billings, Timothy	1	1	1		
Harris, Joseph	1		2		
Blastow, Noah	1	1	3		
Conry, Thomas	2	5	5		
York, Benj[a]	2		2		
Marchant, Anthony	2	2	7		
Kimball, Solomon	2	1	4		
Moody, Moses	2	2	2		
Brickett, Moses	1				
Williams, Peter				4	
DUCKTRAP TOWN.					
Burkmar, Thomas	4	3	2		
Presscott, Samuel	3	1	3		
Adams, David	2				
Miller, David	1	1	3		
Knowlton, Reuben	3	1	3		
Knowlton, William	1	1	5		

HANCOCK COUNTY—Continued.

NAME OF HEAD OF FAMILY.	Free white males of 16 years and upward, including heads of families.	Free white males under 16 years.	Free white females, including heads of families.	All other free persons.	Slaves.
DUCKTRAP TOWN—con.					
Knowlton, Thomas	1	4	1		
Pinkham, James	1	2	4		
Clark, Jonathan	2	3	3		
Baty, John	1	3	4		
King, Jacob	1	1	3		
Gibson, James	1	3	3		
Highser, Adam	1	1	1		
Welsh, John	1	3	1		
Welsh, Mark	1	2	2		
Patterson, Adam	1	4	2		
Harvey, John	1		2		
M'Dermot, John	1		1		
Lawrence, Zachariah	2	1	3		
M'Intyer, Angus	1		1		
Carter, Edward	2	3	2		
Richards, Joseph	3	5	3		
Calef, Allen	1	3	4		
Smith, John	1	1	2		
Harding, Josiah	1	1	1		
Pomroy, John	1		2		
Smith, Benj[a]	2	3	4		
Gatchell, James	1	3	3		
Drinkwater, Micajah	3	4	4		
Drinkwater, Zenas	1		1		
Thomas, Joshua	1	4	1		
Knights, Thomas	2	3	4		
Adams, Joshua	1	1	1		
Wade, John	1	2	3		
Clark, John	1		2		
Pitcher, Lewis	2		1		
Ulmer, George	3		4		
Collamore, Joseph	1				
Gammon, James	1				
Clary, Daniel	1				
Ulmer, Phillip	1	2	4		
Studley, Lemuel	1				
Studley, John	1	1	1		
Dickrow, Daniel	1	1	1		
Dickrow, Zepheniah	2		1		
Thayer, Lemuel, junr	1	1	6		
Thayer, Lemuel	1		2		
Turner, Samuel	1	2	2		
Gay, David	3	3	4		
Brooks, Martin	2	3	3		
Dickrow, Peleg	1				
Harley, Ralph	1	1	1		
Dunbar, Moses	2	1	4		
EASTERN RIVER TOWNSHIP NO. 2.					
Bowden, Paul, junr	1		2		
Canfield, Ebenezer	2		5		
Sherburne, Samuel	1	3	2		
Boynton, William	1	4	6		
Sherburne, Jacob	1	2	5		
French, Dearbon	1				
Partrige, Samuel	1				
Gross, Joseph, junr	1		2		
Hart, John	1		1		
Crage, Samuel	1	1	3		
Crage, Andrew	1				
Crage, Moses	1	3	3		
Gross, Joseph	2	2	3		
Viles, Joseph	2	1	5		
Soper, Samuel	1		2		
Turner, Calvin	1	4	2		
Gilman, Peter	1	1	7		
Viles, Joseph, junr	1	1	1		
Holt, Humphry	1	2	5		
Hancock, John	1	2	4		
Tower, Elizabeth			1		
Hancock, Nathan	1	2	3		
Smith, James	1	2	2		
Gross, John	1	1	1		
Gross, Zachary	1		2		
Davis, Micah	1				
Partrige, John	1		1		
Hamilton, William	1	1	1		
Partrige, Thomas	1	1	4		
Morrill, Benj[a]	1	2	1		
Crage, Samuel, junr	1	2	1		
Crage, John	1	1	3		
Partrige, Daniel	1	2	1		
Homes, Samuel	1				
Treat, Samuel	1				
Blasdell, Moses, junr	1	2	3		
Sanders, William	1				
Herryman, Peter	1	1	2		
Herryman, Ezekiel	1	3	2		
Herryman, Asa	1	4	2		
Soper, Justus	1	2	3		
Keyes, Samuel	2	1	6		
Rooks, Joseph	1	1	4		
Rooks, Benj[a]	1		1		
EASTERN RIVER TOWNSHIP NO. 2—con.					
Gray, Mary		2	1		
Gross, Ebenezer	3		3		
Gross, Ebenezer, junr	1				
Blasdell, James	1	1	3		
Darling, Eliakim	2				
Lawrence, Abel	1	2	2		
Herryman, Joshua	1	2	1		
Davis, Jesse	1		1		
Herryman, Asa, junr	1	2	2		
Evans, John	1		3		
EDDY TOWNSHIP.					
Phillips, John	1	3	3		
Blackman, Eleazer	1		1		
Eddy, Elias	1	1	3		
Eddy, Jonathan	1	1	1		
Nickolls, James	1	2	3		
Eddy, Ibrook	1	3	4		
M'Mann, Thankful	1		5		
Bussell, Stephen	1	1	7		
Mahany, Patrick	1	5	3		
Rowell, Patience	1	2	2		
Mann, Daniel	1	1	3		
Grant, Samuel	1	1	3		
Grant, Alexander	1		1		
Grant, Stephen	1	3	3		
Oliver, Jacob	1	2	5		
Spencer, Phillip	1		5		
Spencer, Daniel	1	2	2		
Spencer, Nathaniel, jun	1		2		
Spencer, Nathaniel	1	5	3		
FRANKFORT TOWN.					
George, William	1	1	1		
Grant, Gooding	1	1	4		
Grant, Andrew	4		3		
Newcomb, Reuben	4	1	6		
Newcomb, Jonathan	1	1	1		
Mayo, Nathaniel	1	1	3		
Welsh, Henry	1		2		
Mayo, James	1		2		
Mayo, Israel	1		1		
Young, Zebulon	1		2		
Whitney, Thomas	2	1	2		
Murch, Benjamin	1		2		
Whitney, Daniel	1		4		
Murch, William	1	1	2		
Doan, Amos	1	2	1		
Billington, John	1	2	1		
Newcomb, Simeon	1	3	3		
Baker, Moses	1		3		
Cobb, Ezekiel	1	1	1		
Phillbrook, Jonathan	1	2	3		
Hamblin, Perez	1	2	4		
Harding, Jesse	2	3	3		
Snow, Harding	1	2	1		
Knowles, Freeman	2	3	5		
Hopkins, Isaac	1	5	4		
Hopkins, Nathan	1	3	1		
Smith, Simon	1	4	4		
Mayo, Ebenezer	3		2		
Mirrick, Nathaniel	2	3	4		
Higgins, Benj[a]	1	1	6		
Harding, Archibald	2	2	4		
Ryder, Amos	2	2	4		
Higgins, Abisha	1	1	4		
Knowles, Mary	1	1	2		
Snow, Thomas	1	1	4		
Ellingwood, Richard	2	1	1		
Holbrook, John	2	2	5		
Cole, Pheobe	1	2	3		
Sullivan, William	1	4	3		
Haldershaw, John	2		2		
Haldershaw, John, junr	1	1	2		
Downs, Noah	1	4	3		
Trebble, Joseph	1	1	1		
Downs, Paul	1	2	3		
Downs, Thomas	1		1		
Clark, Nathaniel	1	1	2		
Stubbs, James	1		1		
Kempton, John	3	5	2		
Kempton, Zacheus	1	2	2		
Gibbs, Sally			1		
Collson, James	1	4	4		
Collson, Hateevil	2		1		
Higgins, John	1	1	3		
Bolen, John	1	1	3		
Coolier, James	1	1	1		
Whitham, Benj[a]	2	2	5		
Green, Thomas	1	4	3		
Hassan, William	1	4	4		
Johnson, Miller	1	1	1		
FRANKFORT TOWN—con.					
Oaksman, Tobias	2	1	5		
Grant, Ephraim	2		2		
Grant, Adam	1	3	1		
Blasdell, Ebenezer	2	3	5		
M'Intyer, John	1		2		
Clark, Jonathan	1	1	1		
Clark, James	2	1	1		
Clark, Lemuel	1	1	2		
Kingsbury, Enoch	1				
Pratt, Seth	1	1	3		
Kingbury, Phineas	1	2	4		
Parker, Oliver	2		3		
Treat, Joshua, junr	1	4	2		
Littlefield, Moses	1		2		
Bolton, Elisha	5		3		
Littlefield, James	1	1	1		
Grant, William	1	2	3		
Carlton, John	1		5		
Littlefield, Samuel	1		3		
Littlefield, Stephen	2	2	1		
Woodman, Benj[a]	1	2	2		
Wentworth, Grant	1		1		
Kenny, Paul	2	3	3		
Tyler, Andrew	1		3		
Lane, Daniel	1	5	3		
Danford, Phillip	1	1	1		
Woodman, Molly		3	3		
Treat, Joseph	1		1		
Downs, Ephraim	1	1	2		
Clark, Isaac	1		1		
Downs, Asa	1		1		
More, William	1	1	3		
Wentworth, W[m]	1		1		
Hatch, Joseph	1		1		
Hyde, Ezra	3	1	4		
Tibbitts, Benj[a]	2		3		
Tibbitts, Solomon	2		1		
Page, William	1	1	1		
Grant, James	1	6	2		
M'Mann, Joseph	1		2		
Coolier, Francis	4	2	5		
Tibbitts, Nathaniel	2	1	1		
Carr, William	1	2	1		
Merithue, Roger	1	2	4		
Ames, John	1	1	3		
Mudgett, Abraham	1				
Bassick, George	1		3		
Rankins, Robert	1	1	1		
Garland, Ebenezer	1	1	3		
M'Laughlin, W[m]	1	2	1		
Sweetser, John, junr	1		2		
Partrige, David	1	1	2		
Boyd, Joseph	1	1	5		
Goodale, Daniel	2	5	2		
Partrige, Clark	1	4	3		
Shute, Benjamin, junr	1	2	1		
Cozens, Nathaniel	2	2	2		
Lancaster, Daniel	1	2	4		
Staples, John	1	4	3		
Adam, John, junr	1	1	5		
Adam, John	1	2	1		
Sweetser, John	3	2	4		
Black, Henry	3	1	4		
French, Zetham	3	5	4		
Pierce, John	2	2	5		
Stowers, Samuel	1		3		
Eustis, Jacob	1				
Shute, Benj[a]	3	1	4		
Treat, Joshua	2	4	1		
Dickey, William	2	1	8		
Farley, William	1		2		
Fletcher, Thomas	2	2	3		
Cluley, Isaac	2	1	3		
Clifford, Nathaniel	1		1		
Clifford, Jacob	1	2	3		
Hichborn, William	2				
Marten, Joseph	1		1		
Clifford, John	1	1	1		
Dwelly, John	1		2		
Ellis, Manoah	1	2	2		
Ellis, Levi	1	1	4		
Staples, Miles	3		3		
Lanpher, Langworthy	1	4	4		
Griffin, Samuel	6		2		
Griffin, Nathan	1		2		
Griffin, William	1		4		
Young, Alexander	1	2	1		
Staples, William	1	3	1		
Staples, Jotham	1	2	5		
Pendleton, William	2				
Young, Samuel	1				
Roff, James	1				
Park, John	2	3	5		
Ellis, Sarah			1		

HEADS OF FAMILIES—MAINE.

HANCOCK COUNTY—Continued.

NAME OF HEAD OF FAMILY.	Free white males of 16 years and upward, including heads of families.	Free white males under 16 years.	Free white females, including heads of families.	All other free persons.	Slaves.
FRANKFORT TOWN—con.					
Pendleton, Peleg	2	1	4		
Crary, Joseph	1	2	3		
Nickolls, James	4	1	7		
Nickolls, James, junr	1				
Lords, Henry	1	3	4		
Porter, Robert	1	4	2		
Stimpson, Ephraim	2	1	2		
Corsson, Ichabod	1	2	5		
Black, Henry, junr	1		2		
Ames, Josiah	2	1	3		
Ellis, Berrick	1		4		
Nickerson, Reuben	1	6	4		
Kimball, William	1				
Nickerson, Aaron	1				
Hoyt, Solomon A.				1	
Hoyt, Richard				1	
GOULDSBOROUGH TOWN.					
Smith, John	1		1		
Sargent, Benja	1				
Sargent, Diamond	1	1	3		
Bacon, Thomas	1	2	1		
Sargent, William	2	1	4		
Stephens, Abraham	1	1	1		
Sargent, Wm, junr	1				
Jones, Nathan	12	1	5		
Hill, Thomas	2	7	3		
Walker, John	1		2		
Newman, Joseph	1	3	2		
Young, Noah	2	1	2		
Gubtail, John	2	1	2		
Gubtail, Thomas	1	1	1		
Libbey, Samuel	2	1	5		
Godfrey, Benja	4	1	5		
Shaw, Hannah	4	1	2		
Allen, Tobias	2	1	2		
Noonan, Abigail		1	5		
Wright, Daniel	1	2	3		
Alline, Benja	1	1	3		
Shaw, William	4		1		
More, Joel	3	4	4		
Tracy, Asa	1	2	3		
Tracy, Jonathan	3		3		
Tracy, Samuel	1	1	4		
Gubtail, John, junr	1	2	3		
Cole, Abijah	1	1	1		
Allen, Nathaniel	1		1		
McDaniel, John	1	2	4		
Petty, Oliver	1	2	1		
Young, Samuel	1	2	1		
Perry, Jesse	1	1	2		
Simonton, William	3	2	4		
Gubtail, Abijah	1	4	2		
Pinkham, Tristam	1		2		
Spurlin, James	1	1	3		
Whitten, Phineas	1	4	6		
Joy, John	1	1	1		
Joy, Samuel	2	3	3		
Fernald, Clement	3	2	5		
Tracy, Elizabeth	1	2	5		
Ash, Benjamin	1		4		
Ash, Robert	1	1	1		
Frazer, Thomas				9	
ISLEBOROUGH TOWN.					
Page, Simon	1	3	2		
Sprague, John	1	3	3		
Vezie, Samuel	1	4	4		
Coombs, Anthony, junr	1		3		
Coombs, Fields	1	1	3		
Woodward, Peter	1		1		
Woodward, Joseph	1	2	2		
Dodge, Noah	1	2	2		
Thomas, Benja	1	2	5		
Trim, Godfrey, junr	1	1	3		
Trim, Godfrey	3	1	5		
Marshall, Benja	2	2	2		
Marshall, Zachariah	1	1	3		
Dodge, Rathburn	1	1	1		
Lasdell, Ellison, junr	1	3	2		
Grinnall, William	1	1	4		
Coombs, Peter	1		2		
Coombs, Hosea	1	3	2		
Coombs, Anthony	3	3	1		
Williams, Samuel	1				
Williams, Shubael	3		3		
Cottrell, Silvester	2	4	3		
Hewes, Paoli	1	1	2		
Dodge, Simon, junr	1		2		
Pendleton, Samuel	3	3	6		
Dodge, Simon	1	5	3		
Bordman, Joseph	1	5	5		
Pendelton, Joshua	1	1	6		
ISLEBOROUGH TOWN—continued.					
Pendelton, Thomas, junr	1	3	4		
Pendelton, Oliver	1	4	5		
Pendelton, Thomas	1	2	4		
Pendelton, Gideon	1	1	3		
Ellwill, William	3	2	3		
Pendelton, John	2	3	3		
Carver, Benja	1				
Hill, John	1				
Pendleton, Jonathan	1	4	3		
Turner, Isaac	1				
Adams, Thomas	1				
Homes, Tilden	1				
Pendelton, Henry	2	2	3		
Pendelton, Wm	2		3		
Gatchall, Nathaniel	1	1	1	1	
Pendelton, Job	3	2	7		
Lasdell, Ellison	1	2	1		
Harthorn, Thomas	1	3	1		
Jones, Joseph	1		1		
Ames, Thomas	1	1	5		
Ames, Jabez	1		2		
Thomas, George	1		2		
Farrow, Josiah	1	2	2		
Gilkey, John	2	4	5		
McDonald, John	1				
Pendelton, Natl	1	1	10		
Thomas, David	2	2	1		
Hardy, Joseph	1	2	3		
Phillbrook, Wm, junr	1	5	1		
Holbrook, Prince	1	2	1		
Phillbrook, Joseph	1	1	4		
Phillbrook, Wm	1	1	1		
Griffin, William	2	1	3		
Hatch, Jeremiah	1	1	4		
Sherman, Valentine	3	1	3		
Coombs, Robert	1		1		
Williams, Amos	1	3	1		
Burns, William	1	1	2		
Warren, Samuel	2	5	4		
MOUNT DESERT TOWN.					
Robinson, John	2	1	3		
Tinker, David	1	2	3		
Noble, Reuben	1	1	5		
Reed, Jacob	2	1	4		
Heath, Richard	1	2	3		
Heath, William	1		2		
Appleton, Francis	1	1	2		
Wentworth, Enoch	1	4	1		
Norwood, Stephen	1	1	4		
Rich, John	4	2	5		
Barton, James	1	1	5		
Richardson, Stephen	4	1	3		
Gott, Daniel, junr	1	2	3		
Gott, Daniel	3	3	4		
Gott, Nathaniel	1		3		
Gott, Joseph	1		1		
Norwood, Joshua	2	4	4		
Richardson, Thomas	3	3	5		
Gott, Peter	1	3	4		
Richardson, Thomas, junr	1	3	1		
Ward, Benja	1	1	3		
Bowden, Samuel	1	1	1		
Mayo, Joshua	3		2		
Salisbury, Jabez	1	1	4		
Langley, Phillip	2	3	1		
Spurlin, Benja	1	4	2		
Rich, Jonathan	1	2	4		
Stanley, Sans	2	1	2		
Stanley, Thomas	1	1	3		
Bunker, Aaron	1	1	3		
Stanley, Margaret			1		
Stanley, Samuel	1		2		
Stanley, John	1	1	3		
Stanley, Peter	1	1	2		
Flinn, Thomas	1		1		
Peache, John	1	4	2		
More, Jeremiah	1	1	2		
Tucker, Andrew	1	4	3		
Rafancl, Augustus	1	2	4		
Emerson, Samuel	1	7	2		
Groo, Joseph, junr	1		1		
Groo, Joseph	1	1	1		
Brown, Jonathan	1		2		
Baker, William	1		1		
Whitehorn, William	1		1		
Salisbury, Reuben	1	2	5		
Bunker, John	1		2		
Bunker, Isaac	1	9	3		
Bunker, Benja	2	2	3		
Bunker, Mark	1				
Gilley, William	1	2	3		
MOUNT DESERT TOWN—continued.					
Scott, William	1		2		
Sommers, Thomas	1	1	1		
Tarr, Andrew	2	1	2		
Manchester, John	2	1	3		
Richardson, James, junr	1	1	1		
Manchester, John, junr	1		1		
Sargent, Stephen	2		1		
Hadlock, Samuel	1	2	3		
Richardson, James	2	1	4		
Somes, Abraham	4	3	2		
Reed, Samuel	1	3	4		
Massy, Nathaniel	1				
Richardson, George	1		3		
Gott, Stephen	1		1		
Dodge, Ezra H	1		2		
Richardson, John G	1	1	2		
Athenton, Benja	1	2	2		
Wescott, Davis	1	2	5		
Eaton, David	1	1	2		
Robinson, John, junr	1	2	2		
McKenzie, John	1	2	1		
Pray, Ephraim, junr	1	1	2		
Hodgdon, Joseph	1	4	4		
Lunt, Abner	1	4	2		
Pray, Ephraim	2	1	3		
Millikin, Samuel	1	2	4		
Freeman, Reuben	3		6		
Bartlett, Israel	1		4		
Bartlett, David	1	1	2		
Bartlett, Christopher	2	2	4		
Bartlett, Christopher, jun	1		2		
Bartlett, Elias	1				
Higgins, David	5	3	5		
Higgins, Jesse	2	4	3		
Chipar, John	1				
Mayo, Joseph	4	5	2		
Hinkley, Seth	1		2		
Higgins, Elkanah	1	2	1		
Thomas, Nickolas	1	4	3		
Thomas, John	1		2		
Thomas, John, junr	1	4	3		
Thomas, Amos	1				
Richardson, Daniel	1	2	2		
Hadley, Simeon	2	2	7		
Leland, Ezra	3	4	5		
Leland, Ebenezer	2	1	3		
Hopkins, Joseph	1	2	7		
Salisbury, Ebenezer	4	2	6		
Young, Elkanah	1	7	1		
Paine, Thomas	2		3		
Mason, William	1		1		
Doane, Seth	1	2	4		
Cozens, John	1	1	2		
Hamer, John	1	2	4		
Knowles, Henry	2	1	4		
Higgins, Levi	2	3	7		
Higgins, Jerusha	1		2		
Smellige, Timothy	1	2	7		
Smellige, Josiah	2		2		
Hamar, David	2		2		
Thompson, Peleg	1		1		
Cozens, Elisha	2	2	2		
Thompson, Cornelius	3	2	5		
Young, Ezra	2		2		
Young, Robert	1	2	2		
Stanwood, Benja	1	1	1		
Hodgkins, William	1				
Hodgkins, Joseph	1				
Day, John	1	5	2		
Wescott, Thomas	4		2		
Higgins, Solomon	2	2	2		
Higgins, Israel	2	5	2		
Rodick, Daniel	3	2	6		
Wescott, Thomas, junr	2	3	3		
Stanwood, Humphry	1		3		
Hopkins, Smith	1	1	1		
Bunker, Joseph	1	2	2		
Higgins, Stephen	1	1	1		
Gilcott, George	1	2	1		
Lynam, William	1		6		
Neptune, Junior				1	
ORPHAN ISLAND TOWN.					
Collins, Syrenus	2	1	4		
Hopkins, Bazilah	1	3	3		
Hearsy, Peleg	1				
Scott, James	2	2	3		
Nickerson, William	1		3		
Cunningham, James	2	2	2		
Buckley, James	1	1	1		
Mace, William	2	1	3		
Blasdell, Moses	2	1	2		
Sanders, Moses	1	1	1		

HANCOCK COUNTY—Continued.

NAME OF HEAD OF FAMILY.	Free white males of 16 years and upward, including heads of families.	Free white males under 16 years.	Free white females, including heads of families.	All other free persons.	Slaves.
ORPHAN ISLAND TOWN—continued.					
Merrill, Caleb	1	2	2		
Haines, Frederick	1		1		
Webber, Isaac	1		2		
Lillie, Benj[a]	2		1		
Walker, Eleazer	2	1	4		
Perkins, Eliphalet	1	1	1		
Abbott, James	1	3	4		
Grout, William	2	2	5		
Pomroy, William	1	2	2		
York, Joseph	1	2	2		
Crocker, John	1	3	6		
Rawlins, Benj[a]	1	1	3		
Cummins, Thomas	1	1	1		
Blake, Jonathan	1		1		
Richards, Samuel	1	1	3		
ORRINGTON TOWN.					
Whelden, Ebenezer	2	1	3		
Whelden, Joseph	1		2		
Smith, Thomas	2	2	2		
Wentworth, Moses	2	3	6		
Homes, Jeremiah	1	2	3		
Bartlett, Samuel	2	1	3		
Snow, Edward	3	3	5		
Freeman, Timothy	1	4	4		
Snow, Amasa, jun[r]	1		1		
Cole, Henry	1		1		
Nickerson, Paul	1	2	3		
Nickerson, Eliphalet	1		2		
Nickerson, Eliphalet, jun[r]	1	1	1		
Nickerson, Warren	1	2	2		
Nickerson, Daniel	1	3	2		
Dean, Thomas	1				
Dean, Thomas, jun[r]	1		2		
Doane, Oliver	1	4	3		
Atwood, Jesse	1	5	5		
Brooks, George	1	2	6		
Fowler, Simeon	2	2	6		
Freeman, James	1		2		
Severance, Joshua	1		2		
Sweat, Shebna	1		1		
Severance, Caleb	1	3	2		
Rogers, Jesse	2	2	3		
Rogers, Moses	1	3	2		
Pierce, Nathaniel	1	3	3		
Freeman, Samuel	1	2	4		
Pepper, Mercy			1		
Snow, Benj[a]	2	3	3		
Snow, Amasa	1		2		
Gould, Nathaniel	1	3	8		
Sweat, Solomon	2	1	2		
Baker, Joseph	3	4	5		
Ward, Nathaniel	1	1	1		
M[c]Curdy, Robert	3		3		
Wiswall, Samuel	1		5		
Wiswall, David	1		3		
Ginn, James	3	4	6		
Brewer, John	2	2	6		
Rogers, John	1				
Brewer, Josiah	1		1	1	
Tibbetts, John	1	2	4		
Kenny, Henry	1	2	3		
Hutchins, John	1	2	5		
Emery, John	1	1	1		
Fulman, George	1		3		
Skinner, Daniel	2	2	3		
Skinner, Elisha	1	4	2		
Campbell, Thomas, jun[r]	1				
Holyoak, John	2	5	5		
Perkins, Benj[a]	1		3		
Mayew, Andrew	1		2		
Johnson, Simeon	1	3	5		
Wall, David	1				
Ryder, John	3	4	5		
Thomas, John	2	1	4		
Campbell, Thomas	3		8		
Bradley, Levi	1	2	2		
Jeminson, Daniel	1	2	2		
Bradley, Bryant	1	2	2		
Cluley, Isaac	1	1	2		
Jones, Elijah	1	2	2		
Farrington, John	1		2		
Mann, David	1	1	2		
Blake, John	1	2	2		
Gilmore, Samuel	1	1	1		
Blake, Solomon	1	1	1		
Winchester, Silas	1	2	3		
Simpson, John	2	2	2		
Brastow, Thomas	1				
Brastow, Billings	1				
Hollbrook, Calvin	1		1		
Dupee, Elias	1				
Gilmore, William	1				
ORRINGTON TOWN—con.					
Harthorn, Solomon	1	5	3		
Manssell, John	1		2		
Manssell, Joseph	1		2		
Orcutt, Emerson	2	4	5		
Knap, Samuel	1	3	5		
Gardiner, George	1				
Rowe, Zebulon	2	2	3		
Lancaster, William	2	2	1		
Robshaw, Peter	2		1		
Mann, Hannah	1		8		
PENOBSCOT TOWN.					
Howe, David	1	1	1		
Crawford, James	2		2		
Halliburton, George	1				
Junin, Joseph	2				
Hunewell, Richard	2	1	2	3	
Lee, John	3	1	3	1	
Rogers, Samuel	2	1	3		
Higgins, Barnabas	1	1	4		
Readhead, William	1	1	4		
Mann, Oliver	1	1	6		
Orr, Debby	1	1	2		
Fields, Thomas	1		2		
Pollard, Avis			2		
Cook, Ephraim	1	1	2		
Robbins, Isaac	2	1	2		
Littlefield, Joseph	1		2		
Perkins, John	4	2	8		
Bray, John	4	1	3		
Hatch, Mark	3	3	5		
Lawrence, Rogers	1		2		
Parker, Mighill	1		1		
Perkins, Joseph	6	3	6	1	
Banks, Aaron	3	2	5		
Hayden, John	1		2		
Lowder, Jonathan	1	2	2		
Bishop, Hudson	1	1	3		
Calef, Joseph	1		1		
Cogswell, Sarah		1	3		
Hunt, Laban	1	2	2		
Douglas, James	1	2	3		
Hilton, Daniel	1		5		
Mathews, Abigail		3	4		
Maddox, Caleb	1				
Rea, Benj[a]	1	2	7		
Perkins, Stover	1	5	4		
Willson, David	1	3	2		
Witham, Abraham	1	2	5		
More, John, jun[r]	1	1	2		
Steel, Andrew	1	1	4		
Dolliver, William	1		1		
Willson, John	1		2		
Vezie, Moses	3		3		
Bowden, Ebenezer	1	2	4		
Dobbie, John	1	1	3		
Curtis, Joseph	1	1	4		
Bowden, William	1		4		
Bowden, Abraham	1	3	3		
Bowden, Lucy	1	1	2		
Hibbert, Joseph	2	1	3		
Devereaux, Ralph	2	1	4		
Hibbert, Joseph, jun[r]	1	1	3		
Bowden, Thomas	1	2	2		
Bowden, Ebenezer	3	1	4		
Bridges, Henry	1		2		
Stover, Jeremiah	1	2	3		
Stover, Abraham	1	1	2		
Stover, Jotham	1	2	1		
Bridges, Edmund	1				
Heath, Eldad	1	3	5		
Bowden, Caleb	1	2	5		
Bowden, Paul	2		1		
Basteen, Joseph	1	2	3		
Bowden, Samuel	1	1	4		
Howard, Edward	1	1	6		
Hopkins, Elisha	2	1	1		
Norton, Noah	1	4	3		
More, William	1	1	1		
Blake, Andrew	1	1	4		
Darrow, George	1	2	1		
Radman, John	1	2	4		
Blake, Ephraim	2	4	4		
Radman, Israel	1		3		
Mayew, Reuben	2	3	6		
Corsson, John	1	2	6		
Radman, Benj[a]	1				
Young, Joseph	1	1	3		
Dyer, Michael	1	3	6		
Bakeman, John, jun[r]	1	1	2		
Bakeman, John	2	3	4		
Holbrook, Jesse	2	2	5		
Hosmer, Abel	2	3	3		
Adams, Francis	1	1	3		
PENOBSCOT TOWN—con.					
Costin, Daniel	1		1		
Magee, Neil	1		1		
Lowe, Daniel	1	1	3		
Howard, Benj[a]	3	1	4		
Howard, Benj[a], jun[r]	1		1		
Orcutt, Jacob	2	3	3		
Orcutt, Malachi	1	1	2		
Condon, John	3	4	2		
Wasson, John	1	2	2		
Wasson, Thomas	1		1		
Wasson, Samuel	1	2	5		
Hawes, David	1	3	4		
Henry, Archibald	1	2	2		
Perkins, Nathaniel	1	2	2		
Slack, Thomas	1	1	2		
Perkins, Abraham	1	1	5		
Lunt, Benj[a]	1	2	6		
Wardwell, Joseph	1	1	2		
Wardwell, Jeremiah, jun[r]	1	1	2		
Butler, James	1		4		
Lymburner, Cunningham	1	2	6		
Grindall, John	1		2		
Varnum, Mathew	1	3	3		
Jones, Jeremiah	1	2	2		
Jones, Samuel	1				
Bowden, Jacob	1		6		
Stover, William	1	2	1		
Stover, Isaac	1	1	4		
Tapley, Peletiah	1		4		
Webber, Joseph	3	2	4		
Blodgett, Seth	1	4	3		
Allen, Peter	1	2	2		
Davis, Thomas	1	2	2		
Swain, Meriam		3	2		
Curtis, Benj[a], jun[r]	1	4	2		
Parker, Oliver	2	3	3		
Morgrage, Peter	1	2	4		
More, John	2		1		
More, James	1		1		
Curtis, Benj[a]	2		3		
Curtis, Charles	1		2		
Wescott, Elizabeth	1	1	3		
Wescott, William	1	2	2		
Lowell, Eliphalet	1	4	4		
Lowell, Joseph	2	1	3		
Woodman, Joshua	1				
Herrick, Joseph	1				
Binney, Joseph	2		5		
Powars, Battry	1		1		
Webber, William	3	1	3		
More, David	1		3		
Gooding, Luxford	2	1	2		
Buckley, Daniel	1				
Burges, John, jun[r]	1	1	4		
Blake, Moses	1		2		
Avery, Thatcher	1	2	5		
Freeman, Peletiah	3	1	5		
Stover, Nathaniel	2	2	3		
Richey, Mathew	1	2	3		
Johonnot, Gabriel	2	1	2		
Grindall, Ichabod	3	2	2		
Eaton, Thirza			1		
Atkins, Nathaniel	1				
Kench, Thomas	1	1	1		
Magee, Robert	2		3		
Lord, Jeremiah	1		2		
Vezie, Nathaniel	1	2	6		
Leach, Peletiah	2	4	4		
Connor, Alice		3	6		
Webster, Daniel	1	2	4		
Rhodes, Esther			2		
Hutchins, William	1	3	1		
Grindall, John, jun[r]	1		1		
Gay, Moses	1				
Perkins, Isaac	2	4	3		
Perkins, Sparks	1	3	4		
Wardwell, Daniel	1	1	2		
Wardwell, Jeremiah	1	3	4	1	
Snowman, William	1		1		
Perkins, Mary		3	3		
Stover, William	1	2	5		
Littlefield, Elijah	1		4		
Leach, James	3		4		
Wardwell, Daniel, jun.	1		2		
Herrick, Andrew	3	4	4		
Nutter, Thomas	2	1	4		
Woollins, John	1	1	3		
Vezie, Samuel	2	3	4		
Wardwell, Josiah	1	1	4		
Winslow, Elijah	1	1	6		
Snowman, John	1	2	3		
Perkins, Daniel	1	2	6		
Nutter, William	1		1		

HEADS OF FAMILIES—MAINE.

HANCOCK COUNTY—Continued.

NAME OF HEAD OF FAMILY.	Free white males of 16 years and upward, including heads of families.	Free white males under 16 years.	Free white females, including heads of families.	All other free persons.	Slaves.
PENOBSCOT TOWN—con.					
Grant, Alexander	1	4	4		
Wescott, Samuel	2	1	3		
Wescott, Andrew	1		1		
Johnson, Giles	1	2	4		
Grindall, Reuben	2		8		
Grindall, Daniel	1	4	2		
Varnum, Gershom	1	3	4		
Hill, Geofry	1				
Stevens, Thomas	1				
Larry, Michael	1				
Taylor, James	2				
Jenkins, David	1				
Mathews, Samuel	1		2		
SEDGWICK TOWN.					
Stanley, Kenny	1	2	4		
Herrick, Joshua	2		5		
Trussell, Joshua	2	4	4		
Herrick, Joseph	1				
Hale, Samuel	4	1	3		
Holly, Joanna			2		
Friend, Benja	4	2	5		
Carlton, David	2	4	2		
Allen, Joanna	2	3	3		
Blasdell, Enoch	1	1	2		
Over, William	2	2	2		
Over, William, junr	1		4		
Dodge, Abner	4	3	2		
Dodge, Jonah	1	1	3		
Dodge, Amaziah	1	1	2		
Cole, Thomas	1	1	4		
Allen, Nehemiah	4	2	3		
Fly, James	1	4	4		
Dorothy, Robert	3		2		
Dorothy, David	1	1	1		
Freathy, Joseph	3		2		
Bunker, Silas	3	3	3		
Herrick, John	2	6	4		
Herrick, Samuel	3	4	3		
Herrick, Ebenezer	1	2	6		
Black, Daniel	1	1	4		
Freathey, Joseph, junr	1	2	4		
Reed, Abraham	1	1	4		
Black, John, junr	1	1	2		
Black, Samuel	1		1		
Reed, William	3		2		
Cozens, Thomas	1		3		
Mahoney, James	1				
York, Solomon	1		2		
Cozens, Samuel	2	1	1		
Cozens, Samuel, junr	1	2	1		
Hutchinson, Joseph	1				
Babson, Joseph	2	2	4		
Black, Moses	1		5		
Black, Sally			2		
Black, Anna			1		
Harper, William	1	1	2		
Ementon, Joseph	1	1	3		
Herrick, Shadrach	1	1	1		
Wells, Richard	1		2		
Wells, William	1		3		
Staples, John	1	1	1		
Hammond, John	1	2	2		
Bridges, Job	1	3	3		
Carter, James	1	3	4		
Gra, Joshua	1	1	3		
Cain, Samuel	1	1	2		
Harding, Josiah	1	2	5		
Carter, John	2		1		
Carter, John, junr	1	1	4		
Bridges, Daniel, junr	3	1	3		
Bridges, Daniel	2	1	2		
Bridges, Jonathan	1	2	3		
Eaton, Ebenezer	1	3	4		
Eaton, Moses	4	2	4		
Carter, Allen	1	2	2		
Norris, William	1		3		
Hooper, John	1	3	3		
Eaton, Jonathan	1		2		
Hutchinson, John	1	2	4		
Billings, Benja	1	4	4		
Billings, Abel	1	4	1		
Byard, Robert	2	5	4		
Billings, John	2	2	3		
Billings, Solomon	1		2		
Maker, Joseph	1	2	3		
Williams, Thomas	1	2	2		
Parker, Simeon	1		2		
Lymburner, John	1	2	3		
Grindall, Joshua	3	6	2		
Bartrick, Dolly			5		
Butler, George	1	4	4		
Douglas, John	1	2	4		
Snow, Nickolas	3		5		
SEDGWICK TOWN—con.					
Gra, Andrew	1	3	1		
Door, John	1	2	2		
Gra, James	3	5	4		
Walker, John	1	2	3		
Watson, Shadrach	1		1		
Black, John	1	2	3		
Gra, Reuben	2	3	3		
Gra, Samuel	2	1	7		
Gra, Samuel, junr	1	1	1		
Stuart, Charles	1		3		
Douglas, James	2	4	1		
Snow, Joshua	1	2	2		
Door, Benja	1		1		
Gra, Nathaniel	1	2	2		
Gra, Joshua, junr	1		3		
Knowles, Samuel	1		2		
Davis, Israel	1				
McCastin, Alexander	1	1	2		
Grindall, William	1	3	6		
Dodge, Abraham	1	1	2		
Parker, Oliver, junr	1				
SMALL ISLANDS NOT BELONGING TO ANY TOWN.					
Blake, Daniel	1	3	1		
Webster, Andrew	1		2		
Russell, Samuel	2		1		
Corsson, Nathaniel	1	1	3		
Corsson, John	1	1	2		
Annis, Ralph	2	3	6		
Pickering, Samuel	1	2	3		
Pickering, Daniel	1		2		
Dow, John	1	4	3		
Prince, Joseph	1	1	4		
Prince, John	1				
White, Thomas	1				
Robinson, Daniel	1				
Cunningham, Thomas	1				
Orr, William	1				
Walker, Charles	1	1	1		
Woodhouse, George	1	1	1		
Green, Anna			1		
SULLIVAN TOWN.					
Buckley, John	1	1	4		
Bean, Samuel	1	2	3		
Bickford, Joshua	1		4		
Bickford, Joseph	1	3	3		
Dyer, Ephraim	1	1	2		
Johnson, John	3	1	5		
Marten, Phillip	1	4	3		
Bragden, Ebenezer	3	1	3		
Dyer, Sarah		3	3		
Ingalls, William	1	1	2		
Doyle, Thomas	1		2		
Simpson, Jabez	1	3	4		
Ash, Thomas	2		5		
Hammond, John	3		2		
Bean, John	2		3		
Bean, John, junr	1	1	1		
Sullivan, Abigail	2	1	3		
Bragden, Joseph	3	2	3		
Prebble, Nathaniel	2		3		
Bean, James	1	3	3		
Prebble, Samuel	1		4		
Urann, John	2	1	1		
Welsh, Benjamin	1	2	4		
Ingalls, Samuel	3		2		
Simpson, James	2	2	2		
Prebble, Nathaniel	1		2		
Prebble, John	1		3		
Downing, Richard	1	1	3		
York, Benja, junr	2	1	3		
Simpson, John	1		3		
Salter, Francis	1		1		
Sargent, Paul Dudley	2	2	9		
Bennett, Benja	1				
Simpson, Josiah	2		1		
Simpson, Paul	1	2	4		
Simpson, Samuel	1	1	1		
Gordon, John	1	3	2		
Miller, James	2	3	4		
Blasdell, Abner	1	5	3		
Springer, James	1				
Everett, Henry	1	1	2		
York, Bartholomew	1	1	3		
Hardison, Nathaniel	2	1	5		
Bragden, Jeremiah	2	1	2		
Bragden, John	1	1	1		
Bragden, Jeremiah, jun.	1		2		
Clark, Benja	1	2	6		
Johnson, Dorcas		1	2		
SULLIVAN TOWN—con.					
Springer, Jacob	1	1	1		
Donnell, Abraham	1	3	4		
Card, Stephen	1		4		
Hooper, David	1	3	6		
Williams, John	1		1		
Barronock, John	1	1	2		
Scammons, Daniel	1	4	3		
Abbott, James	1		2		
Butler, Nathaniel	1	1	2		
Butler, Peter	1	2	2		
Springer, David	1	1	2		
Hardison, Stephen	2		1		
Clark, Elisha	1				
Clark, Stephen	1	2	6		
West, Judah	1	3	5		
Butler, Moses	2	1	2		
Butler, Moses, junr	1	3	3		
Abbott, Reuben	2	4	3		
Abbott, Reuben, junr	1	2	1		
Abbott, Moses	2	1	4		
Clark, Richard	1	1	3		
Grant, Francis	2	1	1		
Gatcomb, William	2	2	5		
Moon, Thomas	3	1	4		
Moon, Joseph	1		2		
Jones, Morgan	1		2		
Coates, Charles	1	1	1		
Crabtree, William	1	4	2		
Crabtree, Agreen	2	3	1		
Wooster, William	2	2	4		
Wooster, Oliver	2	3	4		
Wooster, David	1		1		
Pettingall, Edward	1	1	1		
Foss, Thomas	2		1		
Lunt, Joseph	1	2	4		
Hodgkins, Moses	1	1	2		
Hodgkins, Shemuell	2	3	4		
Hodgkins, Phillip	3	1	3		
Leland, James	1	1	2		
Young, Stephen	2	1	6		
Massy, Robert	1	1	1		
Cook, Betty		1	5		
Lancaster, Joseph	1	3	5		
Abram, Paddy				1	
TRENTON TOWN (INCLUDING TOWNSHIP NO. 1, EAST SIDE OF UNION RIVER).					
Wiggins, Benja	1	1	1		
Ford, John	1	1	2		
Hodgkins, Edward	2	2	2		
Googins, Rogers	3		2		
Killpatrick, Robert	1	1	1		
Berry, Edward	1	5	4		
Killpatrick, Marten	3	1	3		
Killpatrick, Samuel	1		1		
Lord, James	1	1	4		
Harding, John	1	3	2		
Coolidge, Silas	1				
Foster, Jacob	1	2	4		
Whitaker, Elisha	1				
Black, Edmund	1		1		
Bark, Joseph	1	1	1		
Haines, Ephraim	2		3		
Haines, Parley	1				
Haines, Peter	1				
Hopkins, William	2	1	6		
Murch, John	2		3		
Farrell, Farrington	1		1		
Murch, John, junr	1		2		
Anderson, Job	2	5	3		
Sinclair, Edward	1	2	1		
Hapworth, Thomas	1	1	2		
Green, John	1	1	3		
Farnsworth, Jonas	1		1		
Dutton, Jesse	2	1	2		
Jordan, Solomon	3	4	6		
Jordan, Ebenezer	2	4	3		
Morrison, Joseph	1	1	4		
Tinker, John	1	2	4		
Beal, Joanna		1	4		
Card, Joseph	1	2	1		
Lord, Isaac	1	7	2		
Jones, Theodore	2		2	1	
Hopkins, James	1	3	2		
Jealoson, Nathaniel	1	3	3		
Maddox, Henry	1	2	3		
Millikin, Robert	1	4	2		
Fletcher, William	2	2	6		
More, Joseph	2	2	4		
Smith, Nathaniel	1	7	3		
Debeck, Samuel	1		2		
Jealouson, John	1	3	3		
Jealouson, Wm	1	2	5		

HANCOCK COUNTY—Continued.

NAME OF HEAD OF FAMILY.	Free white males of 16 years and upward, including heads of families.	Free white males under 16 years.	Free white females, including heads of families.	All other free persons.	Slaves.
TRENTON TOWN (INCLUDING TOWNSHIP NO. 1, EAST SIDE OF UNION RIVER)—con.					
Haslem, George	2	1	3		
Jordan, Meletiah	1	2	7		
Lord, George	1		2		
M'Farlin, James	1	1	5		
M'Farlin, Thomas	3	3	3		
Smith, James	3	3	5		
Springer, John	1	2	2		
Googins, Thomas	2	2	3		
TOWNSHIP NO. 1 (BUCKS).					
Herryman, Daniel	1	1	4		
Buck, Ebenezer	1	3	3		
Buck, Jonathan, junr	2	3	5		
Herryman, Benja	1				
Herryman, Ahasael	2		3		
Stanley, Nathaniel	1				
Buck, Daniel	2	1	4		
Adams, Isaac	1				
Buck, Jonathan	1		1		
Putney, Jonathan	1		1		
M'Donald, Lauchlan	1	1	1		
M'Donald, Roderick	2	1	2		
Herryman, John	1	1	2		
Emes, Phineas	2	1	6		
Lanpher, Stephen	1	1	3		
Lanpher, Anson	2	4	1		
Lawrence, William	1	1	5		
Murphy, Thomas	1				
Patterson, John	1		3		
Cottrell, Ezra	1	3	5		
Page, Benja	3	2	5		
Page, Moses	1	2	1		
Brown, Theophilus	1	1	4		
Cole, Joseph	1	1	2		
Atwood, Nathan	1	3	3		
Bassett, Ebenezer	1	3	2		
Higgins, Jethro	3	1	2		
Collson, Josiah	4	3	3		
Lowell, Abner	1	2	6		
Doncs, Bangs	1	1	1		
Homer, William	1				
Clements, James	2	1	4		
Fowler, Levi	1	2	5		
Kenny, Stephen	1	4	4		
Snow, Reuben	1	1	1		
Carr, Silvanus	1		1		
Snow, Benja	1		5		
Coullard, Joshua	2	3	5		
Curtis, Abel	2	2	1		
Harding, Ezekiel	1	3	3		
Smith, Zoeth	1		2		
Kent, William	3		2		
Stubbs, Samuel	2	1	2		
Lowell, Benja	1	1	3		
Higgins, James	1	1	1		
Paine, Joseph	1		4		
Sears, Paul	1		1		
Eldridge, James	3	3	2		
Higgins, Josiah	1		2		
Ballard, Baze	1	2	3		
Lewis, John	1		1		
Lewis, Lathley	1	3	4		
Collson, Ebenezer	1	3	3		
Lowell, Nathaniel	1	3	1		
Miller, Robert	1	2	1		
Carr, John B	1	1	2		
Appleby, John	1				
Miller, John	1	3	3		
Buck, Benjamin	1	1	2		
Stubbs, James	5	1	2		
Black, Samuel				1	
Sturgis, Edward				1	
TOWNSHIP NO. 6 (WEST SIDE OF UNION RIVER).					
Joy, Benjamin	5	2	4		
Murch, Joseph	1		2		

NAME OF HEAD OF FAMILY.	Free white males of 16 years and upward, including heads of families.	Free white males under 16 years.	Free white females, including heads of families.	All other free persons.	Slaves.
TOWNSHIP NO. 6 (WEST SIDE OF UNION RIVER)—continued.					
Orcutt, John	1	1	6		
Maddox, Samuel	1	1	3		
More, Edward	1	3	3		
Garland, Josiah	3	3	4		
Maddox, Joshua	4		3		
Maddox, Caleb	2	2	1		
Maddox, John	1		2		
Tourtellott, Abraham, junr	1				
Smith, John	2	3	4		
Hammond, Moses	2				
Ross, Daniel	1		1	1	
Gardiner, Joshua	1				
Trueworthy, James	2	3	4		
Davis, James	2	1	2		
Steward, John	1	1	3		
Joy, Samuel	1	1	5		
Trueworthy, Daniel	1		1		
Davis, Samuel	1	2	3		
More, Wyat	1	2	6		
More, Benja	2	2	4		
Wormwood, Benja	1		1		
Wormwood, Joseph	1		4		
Lord, Jacob	1		2		
Wormwood, Eli	2	1	4		
Fly, William	1		3		
Jordan, Nathaniel	1		2		
Flood, Dominicus	1	1	2		
Means, Robert	1	2	5		
Millikin, Elias	1	1	2		
Hammond, Nathaniel	1	2	2		
Pray, James	1	2	3		
Ray, Mathew	1		1		
Patten, James	1	1	7		
Patten, Susannah	1		2		
Patten, John	1		1		
Flood, Andrew	2		2		
Flood, Bartholomew	1		2		
Green, Isaac	1	5	1		
Morgan, Benja	2	1	2		
Hopkins, Allen	2	1	2		
Young, Samuel	3	3	4		
Coggins, Josiah	1				
Sinclair, Edward	2		2		
Coggins, Hezekiah	2	2	3		
VINALHAVEN TOWN.					
Newberry, John	1	2	4		
Robbins, Benjamin	2	2	6		
Stewart, Charles	1				
Carver, Caleb	1	1	4		
Cooper, James	1		1		
Cooper, James, jun	1	1	1		
Cooper, Thomas	1		5		
Douglas, Robert, jun	1		2		
Douglas, Robert	1	3	2		
M'Mullen, Archibald	1	2	3		
Day, John	2		3		
Walton, Paul	1				
Carver, Stephen	1		1		
Kent, Susanah			1		
Winslow, Penelope	1		3		
Dyer, William	2	3	3		
Ames, Justus	2	3	4		
Norton, Samuel	1		2		
Dyer, Benjamin	1		4		
Ames, Margaret			1		
Kent, Benjamin	2	2	2		
Armstrong, Richard	1		1		
Thomas, Samuel	5	1	3		
Winslow, Joseph	1				
Waterman, Joseph	1	1	5		
Whitman, Abel	2				
Crabtree, Eleazer	2	4	3		
Bowen, Michael	1		2		
Carr, Benja	2	3	3		
Dunham, James	1	2	3		
Heard, James	1	4	4		
Sever, William	1				

NAME OF HEAD OF FAMILY.	Free white males of 16 years and upward, including heads of families.	Free white males under 16 years.	Free white females, including heads of families.	All other free persons.	Slaves.
VINALHAVEN TOWN—continued.					
White, George	1	3	5		
Dyer, Anthony	1	2	7		
Bramhall, Cornelius	2	2	4		
Wooster, David	1	1	3		
Wooster, Nathaniel	1	2	2		
Wooster, Joseph	1	1			
Perry, John	1	4	4		
Ames, Mark	2	3	3		
Barrick, William	2		3		
Brown, Cyrel	1		2		
Parry, William	2	2	5		
Glover, James	1	2	5		
Cox, Ebenezer	1		4		
Smith, Jonathan	1				
Whaling, James	2		3		
Cooper, William	1	2	2		
Whaling, William	1	2	1		
Beverage, Thomas	2	4	5		
Foster, Jonathan	1	3	7		
Smith, Levi	3		3		
Lindsay, James	1	1	1		
Roulstone, Benja	1				
Babrick, John	1	1	1		
Annis, Benjamin	1	2	2		
Calderwood, John	3		5		
Calderwood, Samuel	1	1	1		
Carver, Israel	3	2	3		
Norton, Pheobe			1		
Norton, Sarah			1		
Vinal, William	1	3	1	1	
Seevy, James	1	1	2		
Calderwood, James	2				
Calderwood, John, jun	1	2	5		
Morey, Ezekiel	1		2		
Norton, Uriah	1		3		
Luce, Bethuel	3	1	2		
Daggett, Benja, jun	1	2	3		
Daggett, Benja	1		1		
Young, Samuel	1	1	2		
Phillbrook, Jeremiah	1	3	5		
Leadbetter, Increase	1		2		
Leadbetter, John	1		1		
Leadbetter, Luther	1				
Crockett, Isaac	2	5	2		
Burges, John	1	1	2		
Brown, Thomas	1	6	5		
Ginn, Thomas	1	1	3		
Green, Joseph	1	5	5		
Stinson, James	1		2		
Lane, Benja	1		2		
Fernald, Nathaniel	1				
Carver, Thadeus	1	1	7		
Arey, Isaac	1	5	4		
Leadbetter, Increase, jun	1	7	4		
Jewell, James	1	3	7		
Lane, Joseph	1		2		
Arey, Ebenezer	1		1		
Jewell, James, junr	1				
Cain, John	1	1	3		
Phillbrook, Joh	1	2	4		
Smith, John	1	4	4		
Phillbrook, Joel	1	3	4		
Coombs, Anthony	1	5	4		
Lane, Isachar	1		3		
Hall, Ebenezer	2	4	6		
Young, Abraham	1	4	5		
Young, Joseph	1				
Cree, John	1	1	1		
M'Daniel, James	1	3	1		
Tolman, Isaiah	1	2	3		
Nickolls, Alexander	1	2	2		
Andrews, Amos	1		4		
Young, Benja	1		5		
Allen, Jonathan	1	2	4		

LINCOLN COUNTY.

BALLTOWN TOWN.					
Bond, David	1	3	3		
Whiten, Joseph	1	1	2		
Clark, James	1	1	3		
Rice, John	1		1		
Rice, John, Junier	1	1	1		
Trask, Thomas	2	2	3		

BALLTOWN TOWN—con.					
Trask, Thomas, Juner	1	2	3		
Hopkins, William	3		3		
Hopkins, William, Junor	1	3	3		
Hopkins, Solomen	1	4	1		
M'Collistor, Archable	3		1		
M'Collistor, Richard	1	1	3		

BALLTOWN TOWN—con.					
Henry, Robert	2	4	3		
Cunningham, James	2	2	3		
Cambol, James	1	1	3		
Jones, John	1	2	3		
fish, Jonathan	1	1	2		
Jackson, Joseph	2	3	3		



Maine (1790 census) (NARA Series M637, Roll 2) - https://www.familysearch.org/ark:/61903/3:1:S3HY-DRL9-6V5?cat=745492

Penobscot (23 Feb. 1787, Ch. 61)

Penobscot

Vinalhaven (25 June 1789, Ch. 22)

1

2

59

60

1 Mulatto

Vinalhaven

Deer Isle (2 Feb. 1789, Ch. 40)

T

2

3

63

64

Deer Isle

Eastern River No. 2 (Orland, 21 Feb. 1800, Ch. 47)

3

4

Samuel Keyes	2	1	6
Joseph Rooks	1	1	4
Benj[a] Rooks	1	0	1
Mary Gray	0	2	1
Ebenezer Grafs	3	0	3
Ebenezer Grafs jun[r]	1	0	0
James Blaisdell	1	1	3
Eliakim Darling	2	0	0
Abel Lawrence	1	2	2
Joshua Herryman	1	2	1
Seth Davis	1	0	1
Asa Herryman jun[r]	1	2	2
John Evans	1	0	3
Total Pag	59	63	118

4

Eastern River No. 2

Bucks Township (Buckstown, 27 June 1792, Ch. 15; Bucksport, 12 June 1817, Ch. 5)

T

5

Samuel Herryman	1	1	4
Ebenezer Buck	1	3	3
Jonathan Buck jun[r]	2	3	5
Benj[a] Herryman	1	0	0
Ithuriel Herryman	2	0	3
Nathaniel Stanley	1	0	0
Daniel Buck	2	1	4
[illegible]	1	0	0
Jonathan Buck	1	0	1
Jonathan Pabody	1	0	1
Jacobus M[c] Donald	1	1	1
Roderick M[c] ondld	2	1	2
John Herryman	1	1	2

Continued

Phineas Emes	2	1	6
Stephen Lanpher	1	1	3
Inson Lanpher	2	1	1
William Lawrence	1	1	5
Thomas Murphy	1	0	0
John Patterson	1	0	3
Ezra Cottrell	1	3	5
Benj[a] Page	3	2	5
Moses Page	1	2	1
Theophilus Brown	1	1	1
Joseph Cole	1	1	2
Nathan Atwood	1	3	3
Ebenezer Bafsett	1	3	2
Jethro Higgins	3	1	2
Josiah Collson	1	3	3
Abner Lowell	1	2	6
Bangs Bones	1	1	1
William Homer	1	0	0
James Clemants	2	1	1
Levi Fowler	1	2	5
Stephen Kenny	1	1	1
Reuben Snow	1	1	1
Silvanus Carr	1	0	1
Benj[a] Snow	1	0	5
Joshua Coullard	2	3	5
Abel Curtis	2	2	1
Ezekiel Harding	1	3	3
Zoeth Smith	1	0	2
William Kent	3	0	2
Samuel Stubbs	2	1	2
Benj[a] Lowell	1	1	3

Continued

Appendix C - Enumerations by David Howe
Maine (1790 census) (NARA Series M637, Roll 2) - https://www.familysearch.org/ark:/61903/3:1:S3HY-DRL9-X?N?i=51&cat=745492

Bucks Township

Orrington (21 Mar. 1788, Ch. 43)

5

6

Orrington

Eddystown (Eddington, 22 Feb. 1811, Ch. 57)

T

6

7

Eddystown

Conduskeeg (Bangor, 25 Feb. 1791, Ch. 23)

7

8

Jack Garrish & Mulatto his wife & 1 Child

Conduskeeg

Frankfort (25 June 1789, Ch. 21)

Maine (1790 census) (NARA Series M637, Roll 2) - https://www.familysearch.org/ark:/61903/3:1:S3HY-DRL9-6J1?i=58&cat=745492

Maine (1790 census) (NARA Series M637, Roll 2) - https://www.familysearch.org/ark:/61903/3:1:S3HY-DRL9-6FL?i=59&cat=745492

Orphan Island (Verona, 20 Feb. 1861, Ch. 25)

Frankfort

Orphan Island (Verona, 20 Feb. 1861, Ch. 25)

9

10

Orphan Island

Mount Desert (17 Feb. 1789, Ch. 75)

10

11

87

John Cozens	1	1	2	
John Hamer	1	2	4	
Henry Knowles	2	1	4	
Levi Higgins	2	3	7	
Jerusha Higgins	1	0	2	
Timothy Smellige	1	2	7	
Josiah Smellige	2	0	2	
David Hamar	2	0	2	
Peleg Thompson	1	0	1	
Elisha Cozens	2	2	2	
Cornelius Thompson	3	2	5	
Ezra Young	2	0	2	
Robert Young	1	2	2	
Benj^a Stanwood	1	1	1	
William Hodgkins	1	0	0	
Joseph Hodgkins	1	0	0	
John Day	1	5	2	
Thomas Wescott	4	0	2	
Solomon Higgins	2	2	2	
Israel Higgins	2	5	2	
Daniel Rodick	3	2	6	
Thomas Wescott jun^r	2	3	3	
Humphry Stanwood	1	0	3	
Smith Hopkins	1	1	1	
Joseph Bunker	1	2	2	
Stephen Higgins	1	1	1	
George Gillcott	1	2	1	
William Lynam	1	0	6	
Total 744	191	207	345	1

Neptune Junior
A Black Man

11

Mount Desert

Gouldsborough (16 Feb. 1789, Ch. 71)

88

12

T

John Smith	1	0	1
Benj^a Sargent	1	0	0
Diamond Sargent	1	1	3
Thomas Bacon	1	2	1
William Sargent	2	1	4
Abraham Stephens	1	1	1
Wm Sargent jun^r	1	0	0
Nathan Jones	12	1	5
Thomas Hill	2	7	3
John Walker	1	0	2
Joseph Newman	1	3	2
Noah Young	2	1	2
John Gubtail	2	1	2
Thomas Gubtail	1	1	1
Samuel Libbey	2	1	5
Benj^a Godfrey	4	1	5
Hannah Shaw	4	1	2
Tobias Allen	2	1	2
Abigail Noonan	0	1	5
Daniel Wright	1	2	3
Benj^a Alline	1	1	3
William Shaw	4	0	1
Joel More	3	4	4
Asa Tracy	1	2	3
Jonathan Tracy	3	0	3
Samuel Tracy	1	1	4
John Gubtail jun^r	1	2	3
Abijah Cole	1	1	1

Continued

Goulsborough
Sullivan (16 Feb. 1789, Ch. 72)

12

13

Sullivan

Trenton & No. 1 (16 Feb. 1789, Ch. 70)

T

13

14

93

Robert Killpatrick	1	1	1
Edward Berry	1	5	4
Marten Killpatrick	3	1	3
Samuel Killpatrick	1	0	1
James Lord	1	1	4
John Harding	1	3	2
Silas Coolidge	1	0	0
Jacob Foster	1	2	4
Elisha Whitaker	1	0	0
Edmund Black	1	0	1
Joseph Bark	1	1	1
Ephraim Haines	2	0	3
Parley Haines	1	0	0
Peter Haines	1	0	0
William Hopkins	2	1	6
John Murch	2	0	3
Farrington Farrell	1	0	1
John Murch jun^r	1	0	2
Job Anderson	2	5	3
Edward Sinclair	1	2	1
Thomas Hapworth	1	1	2
John Green	1	1	3
Jonas Farnsworth	1	0	1
Jesse Dutton	2	1	2
Solomon Jordan	3	4	6
Ebenezer Jordan	2	4	3
Joseph Morrison	1	1	4
John Tinker	1	2	4
Joanna Beal	0	1	4

Continued

94

Joseph Card	1	2	1	
Isaac Lord	1	7	2	
Theodore Jones	2	0	2	1 Black
James Hopkins	1	3	2	
Nathaniel Jealoson	1	3	3	
Henry Maddox	1	2	3	
Robert Millikin	1	4	2	
William Fletcher	2	2	6	
Joseph More	2	2	4	
Nathaniel Smith	1	7	3	
Samuel Debeck	1	0	2	
John Jealouson	1	3	3	
Jem Jealouson	1	2	5	
George Haslem	2	1	3	
Miletiah Jordan	1	2	7	
George Lord	1	0	2	
James Mc Farlin	1	1	5	
Thomas Mc Farlin	3	3	3	
James Smith	3	3	5	
John Springer	1	2	2	
Thomas Goggins	2	2	3	
Total 312	75	92	144	1

14

Trenton & No. 1

Township No. 6 (Surry, 21 June 1803, Ch. 25)

T

15

Benjamin Joy	5	2	4
Joseph Murch	1	0	2
John Orcutt	1	1	6
Samuel Maddox	1	1	3

Continued

Township No. 6
Blue hill (2 Feb. 1789, Ch. 39)

15

16

Blue hill

Sedgwick (14 Jan. 1789, Ch. 31)

16

17

Maine (1790 census) (NARA Series M637, Roll 2) - https://www.familysearch.org/ark:/61903/3:1:S3HY-DRL9-XD6?i=69&cat=745492

Sedgwick

17

Belfast (29 June 1773, Ch. 3)

18

Duck Trap (Lincolnville, 23 June 1802, Ch. 16)

Belfast

Duck Trap (Lincolnville, 23 June 1802, Ch. 16

18

19

Duck Trap

Canaan (Lincolnville, 23 June 1802, Ch. 16)

19

20

Canaan

Barrettstown (Hope, 23 June 1804, Ch. 41)

20

21

Barrettstown

Camden (25 Feb. 1891, Ch. 102)

21

22

Camden

Isleborough (28 Jan. 1789, Ch. 37

T

22

23

1 Mulatto

Maine (1790 census) (NARA Series M637, Roll 2) - https://www.familysearch.org/ark:/61903/3:1:S3HY-DRL9-X28?i=75&cat=745492

Appendix D - Back Ground Maps

More than just white space filler, the backgrounds maps placed behind the enumeration spreadsheet tables provide some spatial context to the names listed in each table. These maps also help to introduce the reader to just a few of the incredible resources that are currently available on the Internet.

The enumeration tables themselves were first created using LibreOffice and the seed data provided courtesy of Maine Genealogical Society's website; https://archives.mainegenealogy.net/2006/05/census-records.html - ***many thanks to MGS volunteers!***

The need to create these spreadsheets in the first place was chiefly driven after closely studying David Howe's handwritten enumerations and comparing them with the lists provided by MGS. Much to their credit, the vast majority of the names and the numbers of household members listed by MGS were spot on; however, I did discover a few places in need of correction. In addition to correcting these occasional errors and omissions, people of color were sometimes listed as head of their own family on the MGS list whereas David Howe identified them as living with others. For folks researching enslaved ancestors, this distinction of whose household people of color were living is particularly worth noting.

Another reason for creating the enumeration spreadsheet tables was to help identify errors predicated on the *summing* of the numbers listed by Mr. Howe. So what began as a means to check my own work, helped to ensure that everything added up correctly, including MGS numbers and even David Howe's. Notably, I found only a difference of +1 between my total of 9,550 individuals using the handy summing feature in LibreOffice and the total of 9,549 individuals that was certified 30 Mar 1791. The delta of 1 appears in the community of Deer Isle, and the summing of the column of *males less than 16 years of age*; i.e., 683, not 682.

As previously mentioned, we don't know what maps were provided to the enumerators, or any other specific directions that they received, which expressly delineated the area of their assigned districts to canvas prior to the execution of first U.S. Census. Several of the background maps that are used herein didn't exist in 1790, or were most probably unavailable, including those magnificent maps that had been published in the *Atlantic Neptune* [https://en.wikipedia.org/wiki/Atlantic_Neptune]. There is the greatest likelihood that *none* of the background maps used herein were seen by David Howe before completion of his work in March 1791, and even if he had seen them, one might argue that the importance of many of them is greater today. For example, the settlers' occupation and improvements at the time of survey in 1772 are included on Holland & Des Barres surveys.

Appendix D - Background Maps

Background Map [1] (13 Townships) Surveyed 1762-1763

Map reproduction provided courtesy of Digital Maine Repository; James Phinney Baxter Map Collection; "*BMC 69--Plan of the Bay and Rivers of Penobscot and the Islands Lying There Commonly Called the Fox Islands [...], 1764*; Identifier: 206948; URL: https://digitalmaine.com/arc_baxter/80/

Red outlined portion of map used as the background map behind the table of those families resident 2 Aug 1790 enumerated by David Howe in Penobscot.

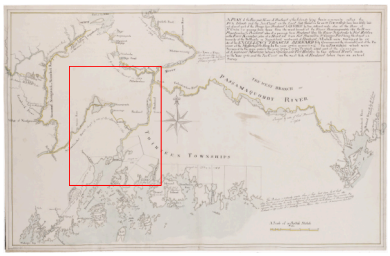

Background Map [2] (13 Townships) Surveyed 1762-1763

Map reproduction provided courtesy of Digital Maine Repository; James Phinney Baxter Map Collection; "*BMC 69--Plan of the Bay and Rivers of Penobscot and the Islands Lying There Commonly Called the Fox Islands [...], 1764*; Identifier: 206948; URL: https://digitalmaine.com/arc_baxter/80/

Red outlined portion of map used as the background map behind the table of those families resident 2 Aug 1790 enumerated by David Howe in Vinalhaven.

Background Map [3] Surveyed Summer 1772 [3.1]

Map reproduction courtesy of the Norman B. Leventhal Map & Education Center at the Boston Public Library; "*Coast of Maine showing Blue Hill Bay, Penobscot Bay, Belfast Bay, Islesboro Island, Deer Island, and other islands*; Identifier: 06_01_004488; URL: https://collections.leventhalmap.org/search/commonwealth:3f462w174

Red outlined portion of map used as the background map behind the table of those families resident 2 Aug 1790 enumerated by David Howe in Deer Isle.

[3.1] *Surveyors of empire: Samuel Holland, J.W.F. Des Barres, and the making of the Atlantic Neptune*; Hornsby & Stege - McGill-Queen's University Press - 2016; page 80.

Background Map [4] Surveyed Summer 1772 [4.1]

Map reproduction courtesy of the Norman B. Leventhal Map & Education Center at the Boston Public Library; "*Coast of Maine from Frenchman Bay to Mosquito Harbor*; Identifier: 06_01_004471; URL: https://collections.leventhalmap.org/search/commonwealth:3f462w131

Red outlined portion of map used as the background map behind the table of those families resident 2 Aug 1790 enumerated by David Howe in Township No. 2.

[3.1] *Surveyors of empire: Samuel Holland, J.W.F. Des Barres, and the making of the Atlantic Neptune*; Hornsby & Stege - McGill-Queen's University Press - 2016; page 80.

Background Map [5] Surveyed Summer 1772 [5.1]

Map reproduction courtesy of the Norman B. Leventhal Map & Education Center at the Boston Public Library; "*Coast of Maine from Frenchman Bay to Mosquito Harbor*; Identifier: 06_01_004471; URL: https://collections.leventhalmap.org/search/commonwealth:3f462w131

Red outlined portion of map used as the background map behind the table of those families resident 2 Aug 1790 enumerated by David Howe in Bucks Township.

[5.1] *Surveyors of empire: Samuel Holland, J.W.F. Des Barres, and the making of the Atlantic Neptune*; Hornsby & Stege - McGill-Queen's University Press - 2016; page 80.

Background Map [6] Surveyed 1791



Map reproduction provided courtesy of Digital Maine Repository; *Page 16. Plan of the Plantation of Frankfort & the Parts Adjacent, 1791*; Identifier: 302964; Copied from Massachusetts Archives Maps and Plans #985. Notation on map "*from papers Act of Incorporation, Prospect, Feb. 24, 1791.*"; URL: https://digitalmaine.com/planbook_waldo_county/17/

Red outlined portion of map used as the background map behind the table of those families resident 2 Aug 1790 enumerated by David Howe in Orrington.

Background Map [7] Surveyed After 1784 & Before 1804

Map reproduction provided courtesy of Osher Map Library and Smith Center for Cartographic Education; Name: Eddington; Bar Code: 58073; Image Number: 58073.0001; URL: https://oshermaps.org/map/58073.0001

Red outlined portion of map used as the background map behind the table of those families resident 2 Aug 1790 enumerated by David Howe in Eddystown.

Background Map [8] Surveyed 20 Oct 1795

Map reproduction courtesy of the Norman B. Leventhal Map & Education Center at the Boston Public Library; "*Plan of Bangor made by Elihu Warner, dated October 20, 1795*; Identifier: no.1323, v.14:p.17; URL: https://collections.leventhalmap.org/search/commonwealth:2227nq58d

Red outlined portion of map used as the background map behind the table of those families resident 2 Aug 1790 enumerated by David Howe in Conduskeag.

Appendix D - Background Maps

Background Map [9] Surveyed 1795

Map reproduction courtesy of the Norman B. Leventhal Map & Education Center at the Boston Public Library; "*Plan of Frankfort made by Eliashib Delano, dated May 19, 1795*; Identifier: no.1328, v.14:p.8; URL: https://collections.leventhalmap.org/search/commonwealth:2227nq396

Red outlined portion of map used as the background map behind the table of those families resident 2 Aug 1790 enumerated by David Howe in Frankfort.

Background Map [10] Surveyed 1791

Map reproduction provided courtesy of Digital Maine Repository; *Page 16. Plan of the Plantation of Frankfort & the Parts Adjacent, 1791*; Identifier: 302964; Copied from Massachuesetts Archives Maps and Plans #985. Notation on map "*from papers Act of Incorporation, Prospect, Feb. 24, 1791.*"; URL: https://digitalmaine.com/planbook_waldo_county/17/

Red outlined portion of map used as the background map behind the table of those families resident 2 Aug 1790 enumerated by David Howe on Orphan Island.

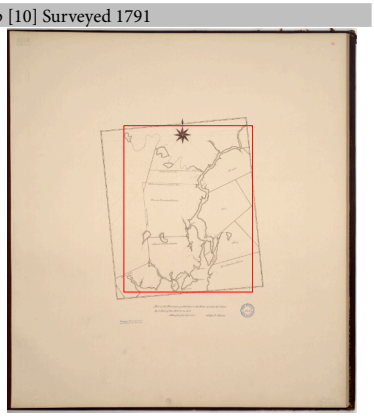

Background Map [11] Surveyed Summer 1772 [11.1]

Map reproduction courtesy of the Norman B. Leventhal Map & Education Center at the Boston Public Library; "*Coast of Maine from Frenchman Bay to Mosquito Harbor*; Identifier: 06_01_004471; URL: https://collections.leventhalmap.org/search/commonwealth:3f462w131

Red outlined portion of map used as the background map behind the table of those families resident 2 Aug 1790 enumerated by David Howe in the town of Mount Desert.

[11.1] *Surveyors of empire: Samuel Holland, J.W.F. Des Barres, and the making of the Atlantic Neptune*; Hornsby & Stege - McGill-Queen's University Press - 2016; page 80.

Background Map [12] Date of Survey not given [12.1]

Map reproduction provided courtesy of Digital Maine Repository; *Page 20. A Plan of the Town of Gouldsborough by a Scale of Rods 200 to an Inch.*; Identifier: 209948; Page 20. Plan of the town of Gouldsboro; Hancock County. Copied from #1329 Maps and Plans, MA Archives.; URL: https://digitalmaine.com/planbook_23/25/

Red outlined portion of map used as the background map behind the table of those families resident 2 Aug 1790 enumerated by David Howe in Gouldsborough.

[12.1] Date of survey is likely 1794-1795 - see: URL: https://collections.leventhalmap.org/search/commonwealth:2227nn619

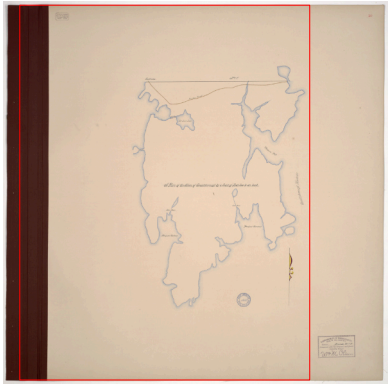

Background Map [13] Surveyed 1795

Map reproduction provided courtesy of Digital Maine Repository; *Page 25. An accurate plan of the town of Sullivan taken by order of the Select Men of said town taken and Survayed by Me, Agreen Crabtree, Survayer June the 8th 1795.*; Identifier: 209948; Page 25. Plan of Sullivan, Hancock County. Copied from #1337 Maps and Plans, MA Archives.; URL: https://digitalmaine.com/planbook_23/22/

Red outlined portion of map used as the background map behind the table of those families resident 2 Aug 1790 enumerated by David Howe in Sullivan.

Background Map [14] Surveyed Summer 1772 [14.1]

Map reproduction courtesy of the Norman B. Leventhal Map & Education Center at the Boston Public Library; "*Coast of Maine from Frenchman Bay to Mosquito Harbor*; Identifier: 06_01_004471; URL: https://collections.leventhalmap.org/search/commonwealth:3f462w131

Red outlined portion of map used as the background map behind the table of those families resident 2 Aug 1790 enumerated by David Howe in Trenton & No. 1.

[14.1] *Surveyors of empire: Samuel Holland, J.W.F. Des Barres, and the making of the Atlantic Neptune*; Hornsby & Stege - McGill-Queen's University Press - 2016; page 80.

Background Map [15] Date of Survey Likely Before 1785 [15.1]

Map reproduction provided courtesy of Digital Maine Repository; *Page 49. Plan of Lands Granted to Colonel Edy, James Swan, and others, 1785*; Part 2; Identifier: 298409; Survey of lands granted to Colonel Edy, James Swan, and others. Includes part of Surry, Blue Hill, Sedgewick, and Penobscot River. Copied from Massachusetts Archives Maps and Plans #882.; URL: https://digitalmaine.com/planbook_24/73/

Red outlined portion of map used as the background map behind the table of those families resident 2 Aug 1790 enumerated by David Howe in Township No. 6.

[15.1] See Background Map [1] showing original 13 townships.

Background Map [16] Date of Survey Likely Before 1785 [16.1]

Map reproduction provided courtesy of Digital Maine Repository; *Page 49. Plan of Lands Granted to Colonel Edy, James Swan, and others, 1785*; Part 2; Identifier: 298409; Survey of lands granted to Colonel Edy, James Swan, and others. Includes part of Surry, Blue Hill, Sedgewick, and Penobscot River. Copied from Massachusetts Archives Maps and Plans #882.; URL: https://digitalmaine.com/planbook_24/73/

Red outlined portion of map used as the background map behind the table of those families resident 2 Aug 1790 enumerated by David Howe in Blue hill.

[16.1] See Background Map [1] showing original 13 townships.

Appendix D - Background Maps

Background Map [17] Surveyed Summer 1772 [17.1]

Map reproduction courtesy of the Norman B. Leventhal Map & Education Center at the Boston Public Library; "*Coast of Maine showing Blue Hill Bay, Penobscot Bay, Belfast Bay, Islesboro Island, Deer Island, and other islands*; Identifier: 06_01_004488; URL: https://collections.leventhalmap.org/search/commonwealth:3f462w174

Red outlined portion of map used as the background map behind the table of those families resident 2 Aug 1790 enumerated by David Howe in Sedgwick.

[17.1] *Surveyors of empire: Samuel Holland, J.W.F. Des Barres, and the making of the Atlantic Neptune*; Hornsby & Stege - McGill-Queen's University Press - 2016; page 80.

Background Map [18] Surveyed Summer 1772 [18.1]

Map reproduction courtesy of the Norman B. Leventhal Map & Education Center at the Boston Public Library; "*Coast of Maine from Frenchman Bay to Mosquito Harbor*; Identifier: 06_01_004471; URL: https://collections.leventhalmap.org/search/commonwealth:3f462w131

Red outlined portion of map used as the background map behind the table of those families resident 2 Aug 1790 enumerated by David Howe in Belfast.

[11.1] *Surveyors of empire: Samuel Holland, J.W.F. Des Barres, and the making of the Atlantic Neptune*; Hornsby & Stege - McGill-Queen's University Press - 2016; page 80.

Background Map [19] Surveyed 1795

Map reproduction provided courtesy of Digital Maine Repository; *Page 14. Plan of Northport; 1795*; Identifier: 302964; Scale of 200 rods to an inch. Copied from Massachusetts Archives Maps and Plans #1441. Notation on map "from papers Act of Incorporation, Feb. 13, 1796."; URL: https://digitalmaine.com/planbook_waldo_county/15/

Red outlined portion of map used as the background map behind the table of those families resident 2 Aug 1790 enumerated by David Howe in Duck Trap.

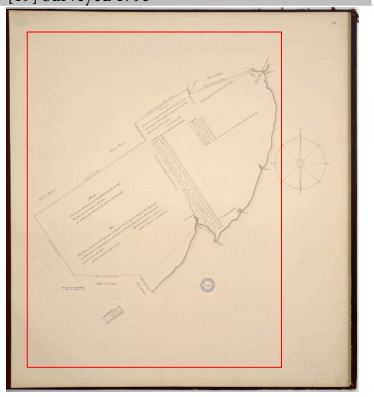

Background Map [20] Surveyed May 1795

Map reproduction provided courtesy of Digital Maine Repository; Page 14. Plan of Northport; 1795; Identifier: 302964; Scale of 200 rods to an inch. Copied from Massachusetts Archives Maps and Plans #1441. Notation on map "from papers Act of Incorporation, Feb. 13, 1796."; URL: https://digitalmaine.com/planbook_waldo_county/15/

Red outlined portion of map used as the background map behind the table of those families resident 2 Aug 1790 enumerated by David Howe in Canaan.

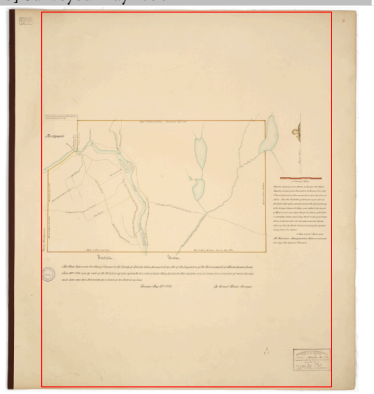

Background Map [21] Date of Survey 1795

Map reproduction provided courtesy of Digital Maine Repository; Page 02. A Plan of the Plantation Known by the Name of Barretstown in the County of Lincoln, taken from a late survey by James Malcom; 1797; Identifier: 302962; Copied from Massachusetts Archives Maps and Plans #2593. Notation on map "from Senate papers 1797, No. 2235."; URL: https://digitalmaine.com/planbook_knox_county/3/

Red outlined portion of map used as the background map behind the table of those families resident 2 Aug 1790 enumerated by David Howe in Barrettstown.

Background Map [22] Surveyed Summer 1772 [22.1]

Map reproduction provided courtesy of University of Michigan Library; "[The coast of Maine from modern Portland to Desert Island].". https://quod.lib.umich.edu/w/wcl1ic/x-8248/wcl008317. In the digital collection William L. Clements Library Image Bank. William L. Clements Library, University of Michigan Library Digital Collections. March 27, 2025.

Red outlined portion of map used as the background map behind the table of those families resident 2 Aug 1790 enumerated by David Howe in Camden.

[22.1] *Surveyors of empire: Samuel Holland, J.W.F. Des Barres, and the making of the Atlantic Neptune*; Hornsby & Stege - McGill-Queen's University Press - 2016; page 80.



Background Map [23] Surveyed Summer 1772 [23.1]

Map reproduction courtesy of the Norman B. Leventhal Map & Education Center at the Boston Public Library; "*Coast of Maine showing Blue Hill Bay, Penobscot Bay, Belfast Bay, Islesboro Island, Deer Island, and other islands*; Identifier: 06_01_004488; URL: https://collections.leventhalmap.org/search/commonwealth:3f462w174

Red outlined portion of map used as the background map behind the table of those families resident 2 Aug 1790 enumerated by David Howe in Isleborough.

[23.1] *Surveyors of empire: Samuel Holland, J.W.F. Des Barres, and the making of the Atlantic Neptune*; Hornsby & Stege - McGill-Queen's University Press - 2016; page 80.

Background Map [24] Surveyed Summer 1772 [24.1]

Map reproduction courtesy of the Norman B. Leventhal Map & Education Center at the Boston Public Library; "*Coast of Maine from Frenchman Bay to Mosquito Harbor*; Identifier: 06_01_004471; URL: https://collections.leventhalmap.org/search/commonwealth:3f462w131

Red outlined portion of map used as the background map behind the table of those families resident 2 Aug 1790 enumerated by David Howe on Small Islands.

[24.1] *Surveyors of empire: Samuel Holland, J.W.F. Des Barres, and the making of the Atlantic Neptune*; Hornsby & Stege - McGill-Queen's University Press - 2016; page 80.

End Notes

Introduction

[1] The time period of the American Revolution from fomentation to the Treaty of Paris is generally recognized as being 1763 to 1783, https://www.loc.gov/classroom-materials/united-states-history-primary-source-timeline/american-revolution-1763-1783/

Elizabeth Freeman

[2] Elizabeth Freeman (1744?-1829), By Kerri Lee Alexander, NWHM Fellow | 2018-2019; https://www.womenshistory.org/education-resources/biographies/elizabeth-freeman

[3] Massachusetts Constitution and the Abolition of Slavery; https://www.mass.gov/guides/massachusetts-constitution-and-the-abolition-of-slavery

[4] Constitution of the Commonwealth of Massachusetts, Part II, The Frame of Government, Chapter I, Section II, Senate, Article I; noting that the Constitution individually lists York, Cumberland & Lincoln Counties for the purpose of setting up the number of Counsellors [sic] and Senators for the District of Maine without naming it as such; nor for that matter, naming any of the 13 districts therein established.

[5] *Lost Atusville - A Black Settlement from the American Revolution*, by Marcus LiBrizzi, p. 16, The Maine Folklife Center, Orono, Maine (2009); This book provides a rare look at African-American life in early New England. Shedding light on Maine's history of slavery, segregation, and integration, the book traces the rise and fall of a long-forgotten community known as Atusville.

For additional information and to search records of slavery within the Northeast Colonies and States: ME, NH, VT, MA, CT, RI, NY, NJ and PA; visit the Northeast Slavery Records Index (NESRI); https://nesri.commons.gc.cuny.edu/ ; additional information for Maine may be found through the Prince Project at https://princeproject.org/

Timeline of Events

[6] 1789 Chap. 24, An Act For Erecting & Establishing Two New Counties In The County Of Lincoln & Declaring The Boundaries Of The County Of Lincoln In Future.; http://hdl.handle.net/2452/104526

[7] 1790 Chap. 24, An Act Setting Off Part Of The County Of Hancock & Annexing It To The County Of Lincoln.; http://hdl.handle.net/2452/104585

[8] The Acts and Resolves, Public and Private, of the Province of the Massachusetts Bay To which are Prefixed the Charters of the Province. With Historical and Explanatory Notes, and an Appendix. Published Under Chapter 87 of the Resolves of the General Court of the Commonwealth for the Year 1867 ... · Volume 17, Published by Alexander Strong Wheeler, William Cross Williamson · 1910; The_Acts_and_Resolves_Public_and_Private volume 17.pdf; https://www.google.com/books/edition/_/x1ZHAAAAYAAJ?hl=en&gbpv=1

1761-1762, 3rd Session, Chap. 401, starting on page 171, VOTE AND ORDER GRANTING TO DAVID MARSH AND OTHERS SIX TOWNSHIPS BETWEEN THE PENOBSCOT AND ST. CROIX RIVERS.
Passed 2 March 1762

[9] Map (filename: Map_Gift_Baxter_Map_Collection__BMC_61_p.116_A_Survey_for_Six_Townships_On_East_Side_of_Penobscot_River_1713_206947.jpg) provided courtesy of the Baxter Map Collection located at the Maine State Archives entitled: "*BMC 61--A Survey for Six Townships On East Side of River Penobscot in the Territory of Sagadahoc in New England MDCCXIII*" while noting the conspicuous omission of the Roman numeral L; i.e., the date was ***1763***, not 1713 https://digitalmaine.com/arc_baxter/72/

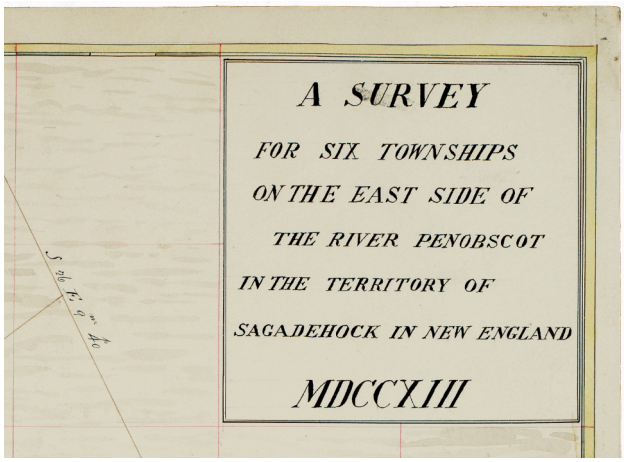

Example Town of Castine

[10] 1795 Chap. 39, An Act To Divide The Town Of Penobscot Into Two Distinct Towns; And To Incorporate The Southerly Part Thereof Into A Town By The Name Of Castine; http://hdl.handle.net/2452/104950

[11] 1817 Chap. 12, An Act To Incorporate The Town Of Brooksville; http://hdl.handle.net/2452/109752

[12] 1817 Chap. 32, An Act To Set Off A Part Of The Town Of Penobscot, And Annex The Same To The Town Of Castine, http://hdl.handle.net/2452/109772

[13] 1839 Chap. 505, An Act to set off Fayette Buker and lands from Penobscot and annex the same to Castine, http://lldc.mainelegislature.org/Open/Laws/1839/1839_PS_c505.pdf

[14] 1843 Chap. 61, An Act to set off a part of the town of Penobscot to the town of Surry; http://lldc.mainelegislature.org/Open/Laws/1843/1843_PS_c061.pdf

[15] 1927 Chap. 26, An Act to Set Off a Part of the Town of Penobscot in the County of Hancock and Annex the Same to the Town of Castine; http://lldc.mainelegislature.org/Open/Laws/1927/1927_PS_c026.pdf

[16] 1845 Chap. 230, An Act to set off a part of the town of Surry, http://lldc.mainelegislature.org/Open/Laws/1845/1845_PS_c230.pdf

[17] 1845 Chap. 284, An Act to set off a part of the town of Bluehill, http://lldc.mainelegislature.org/Open/Laws/1845/1845_PS_c284.pdf

[18] 1857 Chap. 31, An act to set off a part of the homestead of Horace Mixer from Sedgwick, and annex the same to Penobscot, http://lldc.mainelegislature.org/Open/Laws/1857/1857_PS_c031.pdf

[19] 1786 Chap. 61, An Act For Incorporating A Certain Plantation In The County Of Lincoln, Called Majorbigwaduce, Or Number Three, Into A Town By The Name Of Penobscot, http://hdl.handle.net/2452/104333

[20] Counties, Cities, Towns, and Plantations of Maine - A Handbook of Incorporations, Dissolutions and Boundary Changes, prepared by the Maine Historical Records Survey Project, Division of Professional and Service Projects, as part of the Work Projects Administration (WPA), Portland, Maine, 1940, published by the Maine State Archives, Augusta, Maine.

This handbook is a resource for the legislative and administrative histories of towns, counties, cities, and plantations in the State of Maine. Based on data originally gathered in 1940 by the Maine Historical Records Survey Project, the publication adds data up to 1980 and provides citations for significant border changes and incorporations of municipalities in Maine. https://digitalmaine.com/arc_publications/11/

[21] 1799 Chap. 0056, An Act To Incorporate The Plantation Number Seven, Lying On Both Sides Of Union River, In The County Of Hancock, Into A Town By The Name Of Ellsworth, http://hdl.handle.net/2452/105310

[22] 1788 Chap. 0070, An Act For Incorporating The Plantation Number One, On The East Side Of Union River, In The County Of Lincoln Into A Town By The Name Of Trenton, http://hdl.handle.net/2452/104496

[23] 1803 Chap. 0025, An Act To Incorporate The Township Called Number Six, On The Eastern Side Of Penobscot River, In The County Of Hancock Into A Town By The Name Of Surry, http://hdl.handle.net/2452/105667

[24] Henry Dearborn played a central role in the American Revolution, politics, and the 1790 Census. Dearborn served as the district of Maine's first U.S. marshal. With the assistance of his deputies, he determined that Maine then had a population of 96,540 people. https://www.census.gov/library/stories/2020/03/who-conducted-the-first-census-1790.html

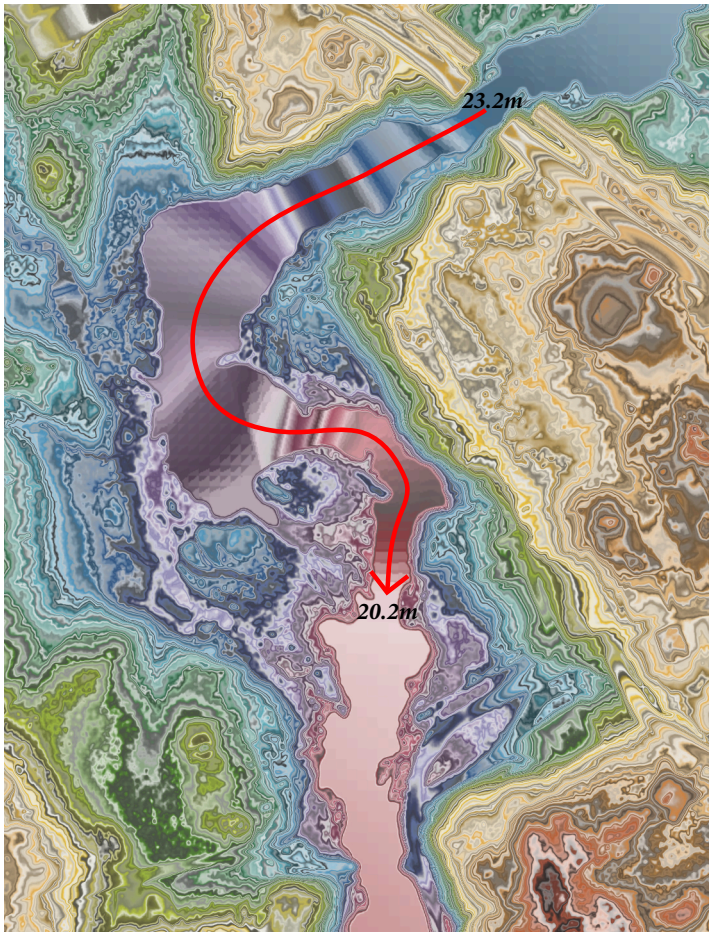

[25] The so-called *falls* area along the Union River in Ellsworth extends northerly from the head waters of Leonard Lake to about the bridge crossing present-day Route 1-A. Although there are no distinct precipitous drops, there's an approximate change in elevation of 3 meters.

David Howe

[26] Boston, Massachusetts, U.S., Marriages, 1700-1809

[27] Why is Massachusetts a Commonwealth? Commonwealth and State -- Different Yet Equal, https://www.mass.gov/info-details/why-is-massachusetts-a-commonwealth

[28] Find-A-Grave memorial for Margaret (Sumner) Howe, https://www.findagrave.com/memorial/101758177/margaret-howe

[29] Family Search image of town records, November 1796 indicates an 11-year old child was associated with the Margaret & David Howe household with the surname of Franks; https://www.familysearch.org/ark:/61903/3:1:3QS7-L9N7-X831?cat=315057&i=7

Another apprentice
Then there is this account of another apprentice appearing in: History of Castine, Penobscot, and Brooksville, Maine, Including the Ancient Settlement of Pentagoet, by George Augustus Wheeler, Page 237, Burr & Robinson, Bangor, 1875, "*William Witherle, son of Joshua and Rebecca (Howe) Witherle, was born in Boston, where his parents resided, December 15, 1784. His grandfather, Theophilus*

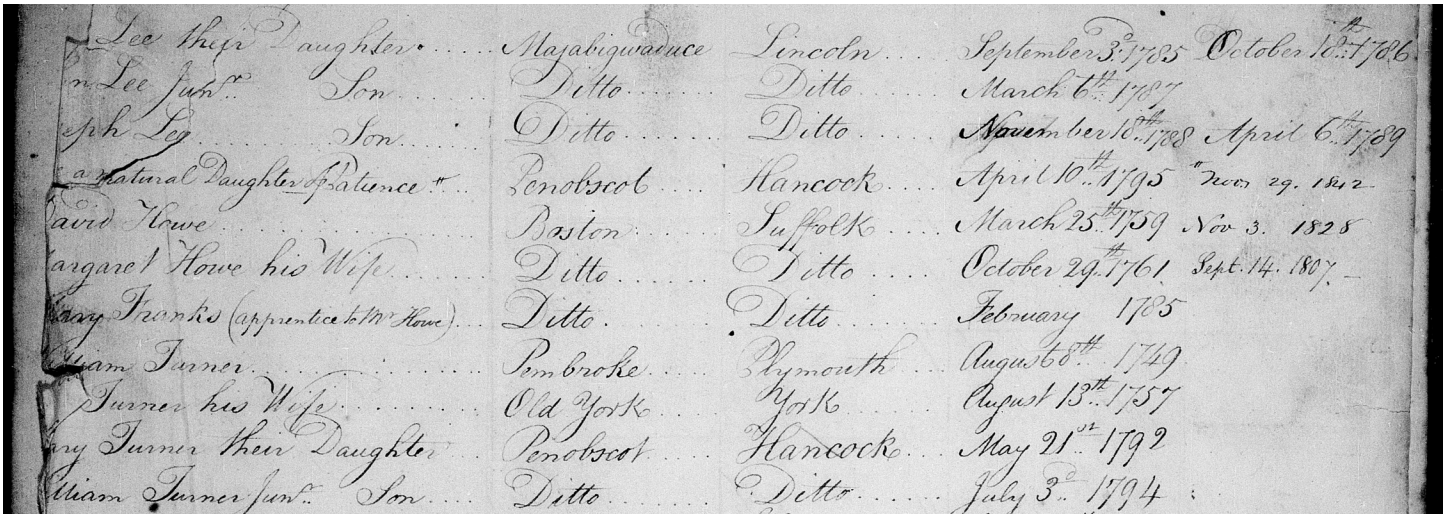

Lee their Daughter ... Mayabiguaduce ... Lincoln ... September 3d 1785 ... October 16th 1786
n Lee Junr ... Son ... Ditto ... Ditto ... March 6th 1787
eph Lee ... Son ... Ditto ... Ditto ... November 18th 1788 ... April 6th 1789
a Natural Daughter of Patience ... Penobscot ... Hancock ... April 10th 1795 ... Nov 29. 1812
David Howe ... Boston ... Suffolk ... March 25th 1759 ... Nov 3. 1828
argaret Howe his Wife ... Ditto ... Ditto ... October 29th 1761 ... Sept. 14. 1807
Mary Shanks (apprentice to Mr Howe) ... Ditto ... Ditto ... February 1785
liam Turner ... Pembroke ... Plymouth ... August 6th 1749
Turner his Wife ... Old York ... York ... August 13th 1757
ry Turner their Daughter ... Penobscot ... Hancock ... May 21st 1792
liam Turner Junr ... Son ... Ditto ... Ditto ... July 3d 1794

Above - Portion of Image 8 of 485, Film # 007595354 https://www.familysearch.org/ark:/61903/3:1:3QS7-L9N7-X831?cat=315057&i=7

Below - Portion of Image 21 of 485, Film # 007595354 https://www.familysearch.org/ark:/61903/3:1:3QS7-99N7-X8SB?cat=315057&i=20

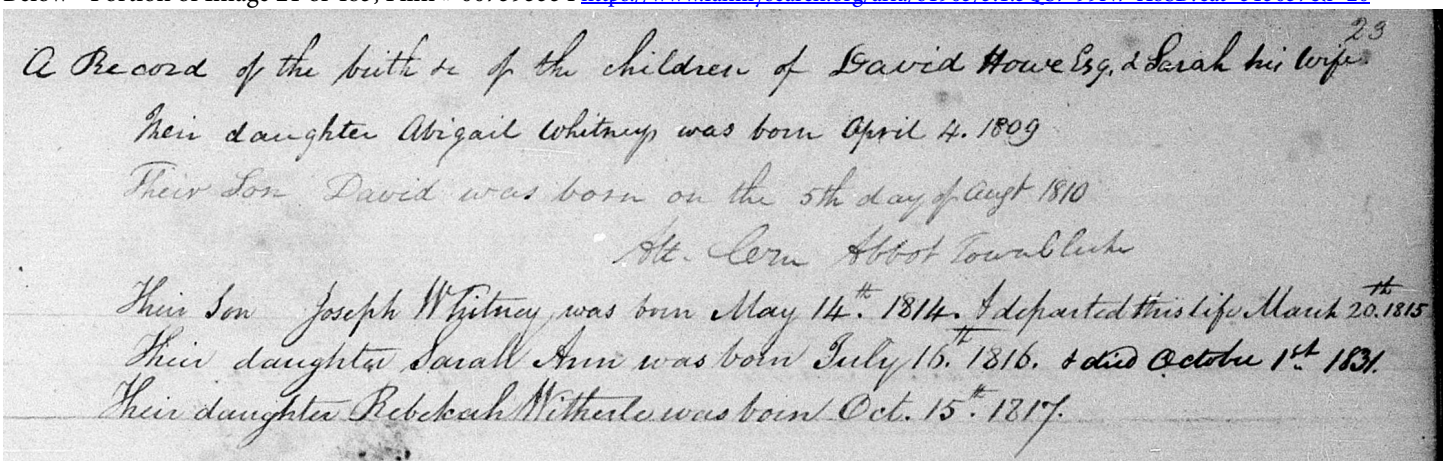

A Record of the birth &c of the children of David Howe Esq. & Sarah his wife 23
Their daughter Abigail Whitney was born April 4. 1809
Their Son David was born on the 5th day of Augt 1810
Att Lern Abbot Townsend
Their Son Joseph Whitney was born May 14th 1814. & departed this life March 20th 1815
Their daughter Sarah Ann was born July 16th 1816. & died October 1st 1831
Their daughter Rebekah Witherle was born Oct. 15th 1817.

Witherell, lived on Cape Cod, probably in what is now the town of Truro. In 1798, in the fourteenth year of his age , he came to Castine and went into the store of his uncle, David Howe, where he continued until he attained his majority, shortly after which-on April 28, 1806- he commenced business with Mr. Benjamin Hook, under the name of Hook & Witherle."

[30] Boston, Massachusetts, U.S., Marriages, 1700-1809

[31] Postal history – Postmaster Finder, Postmasters by city https://about.usps.com/who/profile/history/postmaster-finder/postmasters-by-city.htm

[32] Bradley, Abraham, William Harrison, and W Barker. A map of the United States exhibiting post roads & distances: the first sheet comprehending the nine northern states, with parts of Virginia and the territory north of Ohio. [Philadelphia?: Abraham Bradley Junr., ?, 1796] Map. https://www.loc.gov/item/2004633148/.

[33]Danforth, Susan L. "The First Official Maps of Maine and Massachusetts." Imago Mundi 35 (1983): 37–57. http://www.jstor.org/stable/1150899.

[34] Ibid, Danforth's footnote is of particular interest:
[*SD-7*] "*In October of 1783 the State of Massachusetts appointed a Committee for the Sale of Eastern Lands charged with organizing an efficient approach to land sales in the District of Maine. The General Court grew dissatisfied with the way in which the Committee was handling the project and by 1795 had taken over the responsibility for land sales.*"

[35] Ibid, [*SD-9*] "*These manuscript surveys are bound into 16 volumes and housed in the Massachusetts Archives, Boston.*" Also, see https://digitalarchives.sec.state.ma.us/uncategorised/SO_5ece7e79-91de-4b55-93e1-3f25f21ce8ed/

One of the subjects that Osgood Carleton taught was the Art & Science of Dialing; how to construct and layout various types of sundials. Example of a vertical dial shown below found at Mount Auburn Cemetery, Story Chapel 580 Mt. Auburn St., Cambridge, MA. Photo courtesy of the North American Sundial Society, https://sundials.org/index.php/sundial-registry/onedial/190

The Defcendants of David Howe and Sarah (Whitney) Howe

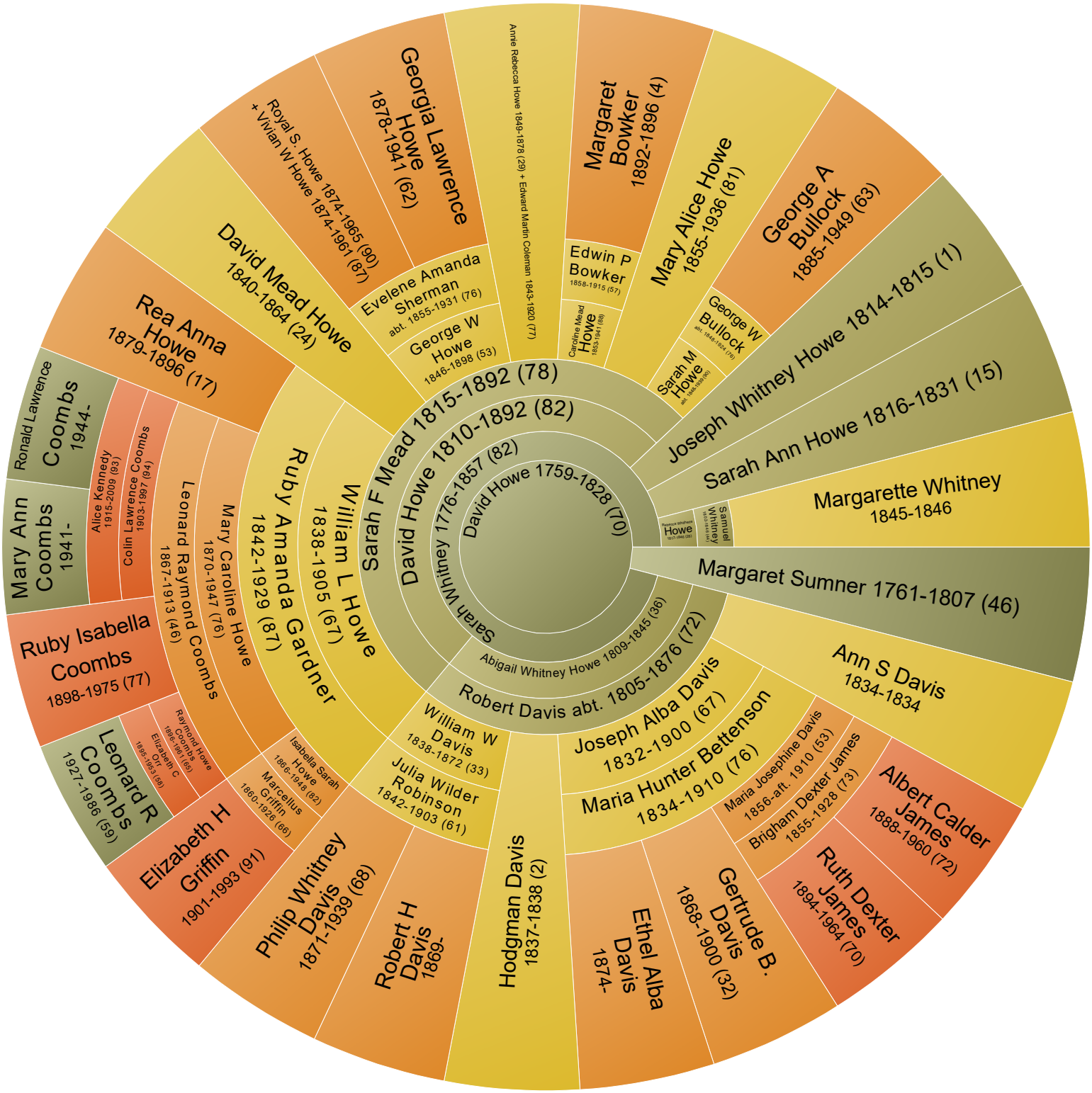

The Descendants of David Howe and Sarah (Whitney) Howe, Genealogy listing the life dates and biographical details of the descendants of David Howe (1759-1828) and Sarah Whitney Howe (1776-1857). Compiled by V. Kelly Bellis, 2025, available at the Castine Historical Society, Catalog Number: 2025.10.1, URL: https://castinehistoricalsociety.catalogaccess.com/archives/8518

First Generation

1. **David Howe** was born on 25 Mar 1759 in Boston, British America.[1] He lived in Penobscot, Hancock, Maine, USA on 2 Aug 1790; [2] He lived in Castine, Maine, USA in 1792–1793; [3] David lived in Castine, Hancock, Maine on 4 Aug 1800; [4] He lived in Castine, Hancock, Maine, USA on 6 Aug 1810; [5] He died on 3 Nov 1828 at the age of 69 in Castine, Hancock, Maine, United States.[6] His Find-A-Grave Memorial ID is 101758173 with a reported death date on 3 Nov 1828 and location in Castine, Hancock County, Maine, USA. [7] David was buried in Castine Cemetery, Castine, Hancock, Maine, United States.[8] David Howe and Margaret Sumner were married on 22 Mar 1780 in Boston, Suffolk, Massachusetts, United States.[9]

Margaret Sumner, daughter of Benjamin Sumner and Hannah Bemis, was born on 29 Oct 1761 in Boston, British America.[10] She died on 14 Sep 1807 at the age of 45 in Castine, Massachusetts, United States.[11] Her Find-A-Grave Memorial ID is 101758177 with a reported death date on 14 Sep 1807 and location in Castine, Hancock County, Maine, USA. [12] She was buried in Castine Cemetery, Castine, Hancock, Maine, United States.[13]

David Howe and Sarah Whitney were married on 5 May 1808 in Castine, Hancock, Massachusetts, United States.[14]

Sarah Whitney, daughter of Samuel Whitney and Abigail Cutler, was born on 2 Feb 1776 in Boston, British America.[15] She died on 16 Nov 1857 at the age of 81 in Lincolnville, Waldo, Maine, United States.[16] Her Find-A-Grave Memorial ID is 101758182 with a reported death date on 16 Nov 1857 and location in Castine, Hancock County, Maine, USA. [17] She was buried in Castine Cemetery, Castine, Hancock, Maine, United States.[18]

David Howe and Sarah Whitney had the following children:

+2 i **Abigail Whitney Howe**, born 4 Apr 1809, Castine, Hancock, Massachusetts, United States; married Robert Davis, 14 Sep 1831, Castine, Hancock, Maine, United States; died 5 May 1845, Lincolnville, Waldo, Maine, United States.

+3 ii **David Howe**, born 5 Aug 1810, Castine, Hancock, Massachusetts, United States; died 14 Sep 1892, Lincolnville, Waldo, Maine, United States.

4 iii **Joseph Whitney Howe** was born on 14 May 1814 in Castine, Hancock, Massachusetts, United States.[19] He died on 20 Mar 1815 at the age of 0 in Castine, Hancock, Massachusetts, United States.[20] His Find-A-Grave Memorial ID is 101758175 with a reported death date on 20 Mar 1815 and location in Castine, Hancock County, Maine, USA. [21] He was buried in Castine Cemetery, Castine, Hancock, Maine, United States.

5 iv **Sarah Ann Howe** was born on 16 Jul 1816 in Castine, Hancock, Massachusetts, United States.[22] She died on 1 Oct 1831 at the age of 15 in Penobscot Bay, Hancock County, Maine.[23] Her Find-A-Grave Memorial ID is 101758178 with a reported death date on 1 Oct 1831 and location in Castine, Hancock County, Maine, USA. [24] Newspaper clipping published on 14 Oct 1831 in Washington, District of Columbia; briefly, in regard to the tragic account on Penobscot Bay and the night spent on Brigadiers Island.[25] Newspaper clipping published on 19 Oct 1831 in Brooklyn, New York; briefly, in regard to the tragic account on Penobscot Bay off the north end of Turtle Head, the boat capsized by a squall, and the resulting 2 teenagers' deaths from hypothermia.[26] Newspaper clipping published on 21 Oct 1831 in Charleston, South Carolina; briefly, in regard to the tragic crossing of Penobscot Bay and the 3 cousins headed from Castine to Lincolnville.[27] She was buried in Castine Cemetery, Castine, Hancock, Maine, United States.[28]

+6 v **Rebecca Whitherle Howe**, born 15 Oct 1817, Castine, Hancock, Massachusetts, United States;

married Samuel Whitney, 12 Nov 1844, Lincolnville, Maine, USA; died 31 Mar 1846, Castine, Hancock, Maine, United States.

Second Generation

2. **Abigail Whitney Howe**[29] (David-1) was born on 4 Apr 1809 in Castine, Hancock, Massachusetts, United States.[30] Her Find-A-Grave Memorial ID is 30108546 with a reported death date in 1845 and location in Lincolnville, Waldo County, Maine, USA. [31] She died on 5 May 1845 at the age of 36 in Lincolnville, Waldo, Maine, United States.[32] She lived in Lincolnville, Waldo, Maine, USA in 1850; Abigail was buried in French Cemetery, Lincolnville, Waldo, Maine, United States.[33] Abigail Whitney Howe and Robert Davis[34] were married on 14 Sep 1831 in Castine, Hancock, Maine, United States.

Robert Davis was born about 1805 in Lincolnville ME.[35] He lived in Lincolnville, Waldo, Maine, USA in 1840; [36] He lived in Lincolnville, Waldo, Maine, USA in 1850; Occupation: Clothier [37] Robert lived in West Roxbury, Norfolk, Massachusetts, USA in 1865; Marital Status: Married [38] He died on 3 Oct 1876 at the age of 71 in Boston, Massachusetts, USA.[39]

Robert Davis and Abigail Whitney Howe had the following children:

+7 i **Joseph Alba Davis**, born 15 Jul 1832, Lincolnville, Waldo County, Maine, USA; married Maria Hunter Bettenson, 10 Oct 1855, Charlestown, Massachusetts, USA; died 14 Jan 1900, Boston, Suffolk, Massachusetts, United States.

8 ii **Ann S Davis** was born on 17 May 1834 in Lincolnville, Waldo County, Maine, USA. She died on 26 Jul 1834 at the age of 0 in Lincolnville, Waldo County, Maine, USA. Her Find-A-Grave Memorial ID is 30108547 with a reported death date on 26 Jul 1834 and location in Lincolnville, Waldo County, Maine, USA. [40]

9 iii **Hodgman Davis** was born in Mar 1837 in Lincolnville, Waldo, Maine, United States. His Find-A-Grave Memorial ID is 30108548 with a reported death date in 1838 and location in Lincolnville, Waldo County, Maine, USA. [41] He died on 11 Oct 1838 at the age of 1 in Lincolnville, Waldo, Maine, United States. He was buried in French Cemetery, Lincolnville, Waldo, Maine, United States.

+10 iv **William W Davis**, born 24 Sep 1838, Lincolnville, Waldo County, Maine, USA; died 1 Mar 1872, France.

3. **David Howe**[42] (David-1) was born on 5 Aug 1810 in Castine, Hancock, Massachusetts, United States.[43] Newspaper clipping published on 14 Oct 1831 in Washington, District of Columbia; briefly, in regard to having to stayed the night on Brigadiers Island with the bodies of his sister and cousin.[44] Newspaper clipping published on 19 Oct 1831 in Brooklyn, New York; briefly, in regard to the tragedy which unfolded off Turtle Head claiming 2 lives.[45] Newspaper clipping published on 21 Oct 1831 in Charleston, South Carolina; briefly, in regard to tragic crossing of Penobscot Bay when 3 cousins headed from Castine to Lincolnville.[46] He lived in Castine, Hancock, Maine, USA in 1840; [47] He lived in Lincolnville, Waldo, Maine, USA in 1850; Occupation: Merchant [48] David lived in Lincolnville, Lincolnville Center, Waldo, Maine, USA in 1860; Occupation: Merchant [49] He lived in Lincolnville, Lincolnville, Waldo, Maine, USA in 1870; Occupation: Collector Of Int Rev [50] He lived in Lincolnville, Waldo, Maine, USA in 1880; Occupation: Farmer; Marital Status: Married; Relation to Head of House: Self [51] David died on 14 Sep 1892 at the age of 82 in Lincolnville, Waldo, Maine, United States.[52] His Find-A-Grave Memorial ID is 163343537 with a reported death date on 14 Sep 1892 and location in Lincolnville, Waldo County, Maine, USA. [53] An obituary for he who Died 14 Sep 1892 was published on 22 Sep 1892 in

Belfast, Maine[54] He was buried in Maplewood Cemetery, Lincolnville, Waldo, Maine, United States.[55]

Sarah F Mead was born on 14 Jan 1815 in Maine.[56] She lived in Lincolnville, Waldo, Maine, USA in 1850; [48] She lived in Lincolnville, Lincolnville Center, Waldo, Maine, USA in 1860; [57] Sarah lived in Lincolnville, Lincolnville, Waldo, Maine, USA in 1870; Occupation: Keeping House [50] She lived in Lincolnville, Waldo, Maine, USA in 1880; Occupation: Housekeeper; Marital Status: Married; Relation to Head of House: Wife [51] Newspaper clipping published on 22 Sep 1892 in Belfast, Maine; briefly, in regard to David Howe (1810-1892) - Obituary.[58] She died on 1 Nov 1892 at the age of 77 in Lincolnville, Waldo, Maine, United States.[59] Her Find-A-Grave Memorial ID is 163343553 with a reported death date on 1 Nov 1892 and location in Lincolnville, Waldo County, Maine, USA. [60] Newspaper clipping published on 10 Nov 1892 in Belfast, Maine; briefly, in regard to Sarah F. (Mead) Howe (1815-1892) - Died.[61] Sarah was buried in Maplewood Cemetery, Lincolnville, Waldo, Maine, United States.[62]

David Howe and Sarah F Mead had the following children:

+11 i **William L Howe**, born 3 May 1838, Castine, Hancock, Maine, United States; married Ruby Amanda Gardner, 20 Dec 1863; died 24 Mar 1905, Lincolnville, Waldo, Maine, United States.

12 ii **David Mead Howe** was born on 29 Jul 1840 in Castine, Hancock, Maine, United States.[63] He lived in Lincolnville, Waldo, Maine, USA in 1850; [64] He lived in Lincolnville, Waldo, Maine, USA on 25 Jun 1860; Occupation: Mariner [65] David lived in Lincolnville, Maine, USA on 1 Jul 1863; [66] He died on 10 Dec 1864 at the age of 24 in Lost at Sea.[67] His Find-A-Grave Memorial ID is 163344206 with a reported death date on 10 Dec 1864 and location in Lincolnville, Waldo County, Maine, USA. [68] He was buried in Maplewood Cemetery, Lincolnville, Waldo, Maine, United States.[69]

+13 iii **George W Howe**, born 1846, Lincolnville, Waldo, Maine, United States; died 19 Nov 1898, Lincolnville, Waldo, Maine, United States.

+14 iv **Sarah M Howe**, born abt 1848, Maine; married George W Bullock, 19 Jun 1893, Rockland, Knox, Maine, USA; died 25 Oct 1939, Camden, Knox, Maine, USA.

+15 v **Annie Rebecca Howe**, born 20 Apr 1849; died 17 Jun 1878.

+16 vi **Caroline Mead Howe**, born 30 Aug 1853, Lincolnville, Waldo, Maine, United States; married Edwin P Bowker, 2 Jun 1888, Brookline, Massachusetts, USA; died 26 May 1941, Lincolnville, Waldo, Maine, USA.

17 vii **Mary Alice Howe** was born on 9 Feb 1855.[70] She lived in Lincolnville, Lincolnville Center, Waldo, Maine, USA in 1860; [71] She lived in Lincolnville, Lincolnville, Waldo, Maine, USA in 1870; Occupation: At School [72] Mary lived in Lincolnville, Waldo, Maine, USA in 1880; Occupation: Homeworker; Marital Status: Single; Relation to Head of House: Daughter [73] She lived in Lincolnville, Waldo, Maine, USA in 1900; Marital Status: Single; Relation to Head of House: Sister-in-law [74] She lived in Lincolnville, Waldo, Maine, USA in 1910; Marital Status: Single; Relation to Head of House: Sister-in-law [75] Newspaper clipping published on 8 Feb 1912 in Belfast, Maine; briefly, in regard to Howe sisters convey heirship property in Lincolnville.[76] Mary lived in Boothbay, Lincoln, Maine, USA in 1920; Occupation: None; Marital Status: Single; Relation to Head of House: Sister [77] She lived in Boothbay, Lincoln, Maine, USA in 1920; Occupation: None; Marital Status: Single; Relation to Head of House: Sister [77] She lived in Boothbay, Lincoln, Maine, USA in 1920; Occupation: None; Marital Status: Single; Relation to Head of House: Sister [77] Mary died on 14 Jul 1936 at the age of 81.[78] Her Find-A-Grave Memorial ID is 163343685 with a reported death date on 14 Jul 1936 and location in Lincolnville, Waldo County, Maine, USA. [79] She was buried in Maplewood Cemetery, Lincolnville, Waldo, Maine, United States.[80]

6. **Rebecca Whitherle Howe** (David-1) was born on 15 Oct 1817 in Castine, Hancock, Massachusetts, United States.[81] Newspaper clipping published on 3 Dec 1844 in Bangor, Maine; briefly, in regard to marriage in Lincolnville, ME, to Capt. Samuel Whitney.[82] She died on 31 Mar 1846 at the age of 28 in Castine, Hancock, Maine, United States.[83] Her Find-A-Grave Memorial ID is 101758967 with a reported death date on 31 Mar 1846 and location in Castine, Hancock County, Maine, USA. [84] Newspaper clipping published on 6 Apr 1846 in Springfield, Massachusetts; briefly, in regard to the Melancholy Accident - Capt. Samuel and Rebecca (Howe) Whitney drowned crossing Penobscot Bay in an open boat struck by ice cake in a squall.[85] She was buried in Castine Cemetery, Castine, Hancock, Maine, United States.[86] Rebecca Whitherle Howe and Samuel Whitney were married on 12 Nov 1844 in Lincolnville, Maine, USA.[87]

Samuel Whitney, son of Samuel Austin Whitney and Ruth Perkins, was born on 30 Jul 1802.[88] He died on 31 Mar 1846 at the age of 43 in Penobscot Bay, Hancock County, Maine, USA.[89] Newspaper clipping published on 6 Apr 1846 in Springfield, Massachusetts; briefly, in regard to Drowned crossing Penobscot Bay in an open boat struck by ice cake in squall.[90]

Samuel Whitney and Rebecca Whitherle Howe had the following child:

18 i **Margarette Whitney** was born on 22 Sep 1845.[91] Her Find-A-Grave Memorial ID is 101758966 with a reported death date on 2 Feb 1846 and location in Castine, Hancock County, Maine, USA. [92] She died on 3 Feb 1846 at the age of 0.[93]

Third Generation

7. **Joseph Alba Davis** (Abigail Whitney Howe-2, David-1) was born on 15 Jul 1832 in Lincolnville, Waldo County, Maine, USA.[94] He was born on 15 Jul 1832 in Lincolnville, Maine, USA.[95] He lived in Lincolnville, Waldo, Maine, USA in 1850; Occupation: Clerk [96] Joseph lived in Quincy, Quincy, Norfolk, Massachusetts, USA in 1860; Occupation: Merchant [97] He lived in West Roxbury, Jamaica Plain, Norfolk, Massachusetts, USA in 1870; Occupation: Leather Dealer [98] Newspaper clipping published on 9 Apr 1873 in Boston, Massachusetts; briefly, in regard to a real estate transfer; West Roxbury, Norfolk County.[99] He lived in West Roxbury; Boston, Suffolk, Massachusetts in 1874; [100] Joseph lived in Boston, Suffolk, Massachusetts, USA in 1880; Occupation: Leather dealer; Marital Status: Married; Relation to Head of House: Self [101] Newspaper clipping published on 24 Aug 1890 in Boston, Massachusetts; briefly, in regard to father and daughter's visit to Sorrento and Bar Harbor.[102] Newspaper clipping published on 24 Aug 1890 in Boston, Massachusetts; briefly, in regard to Joseph Alba Davis of Jamaica Plain and daughter.[103] He died on 14 Jan 1900 at the age of 67 in Boston, Suffolk, Massachusetts, United States.[104] Newspaper clipping published on 15 Jan 1900 in Boston, Massachusetts; briefly, in regard to the obituary for J. Alba Davis.[105] He lived in Quincy, Massachusetts, USA; Occupation: Leather Merchant [106] Joseph Alba Davis and Maria Hunter Bettenson were married on 10 Oct 1855 in Charlestown, Massachusetts, USA.[107]

Maria Hunter Bettenson, daughter of Richard B Bettinson and Sarah L. Bettinson, was born on 4 Jun 1834 in Charlestown, Middlesex, Massachusetts, USA.[108] She lived in Charlestown, Middlesex, Massachusetts, USA in 1850; [109] She lived in Quincy, Quincy, Norfolk, Massachusetts, USA in 1860; [110] Maria lived in West Roxbury, Norfolk, Massachusetts, USA in 1865; Marital Status: Married [111] She lived in West Roxbury, Jamaica Plain, Norfolk, Massachusetts, USA in 1870; Occupation: Keeping House [112] She lived in Boston, Suffolk, Massachusetts, USA in 1880; Occupation: Housekeeper; Marital Status: Married; Relation to Head of House: Wife [113] Maria died Reference LDS Film #007703826, Image 2681 of 3062; Probate Vol. 969, Page 333 on 11 Apr 1910 at the age of 75 in Boston, Suffolk County, Massachusetts, USA. Newspaper clipping published on 12 Apr 1910 in Boston, Massachusetts; briefly, in regard to Obituary for Maria Hunter Davis.[114] Newspaper clipping

published on 20 Jun 1910 in Boston, Massachusetts; briefly, in regard to Maria H Davis Estate - Probate Notice.[115]

Joseph Alba Davis and Maria Hunter Bettenson had the following children:

+19 i **Maria Josephine Davis**, born 9 Jul 1856, Quincy, Norfolk, Massachusetts, USA; married Brigham Dexter James, 4 Jun 1891, Jamaica Plain, Mass; died aft 1910, Massachusetts, USA.

20 ii **Gertrude B. Davis** was born on 7 Jul 1868 in West Roxbury, Massachusetts, USA.[116] She lived in West Roxbury, Jamaica Plain, Norfolk, Massachusetts, USA in 1870; Occupation: At Home [98] She lived in Boston, Suffolk, Massachusetts, USA in 1880; Occupation: Student; Marital Status: Single; Relation to Head of House: Daughter [101] Gertrude lived in Boston Ward 22, Suffolk, Massachusetts, USA in 1900; Marital Status: Single; Relation to Head of House: Daughter [117] She died on 3 Nov 1900 at the age of 32 in Boston, Massachusetts, USA.[39]

21 iii **Ethel Alba Davis** was born on 23 Feb 1874 in Boston, Suffolk, Massachusetts, USA.[118] She lived in Boston, Suffolk, Massachusetts, USA in 1880; Occupation: Student; Marital Status: Single; Relation to Head of House: Daughter [101] Newspaper clipping published on 24 Aug 1890 in Boston, Massachusetts; briefly, in regard to trip taken Aug 1890, Joseph Alba Davis of Jamaica Plain and daughter.[119] Newspaper clipping published on 24 Aug 1890 in Boston, Massachusetts; briefly, in regard to father and daughter's visit to Sorrento and Bar Harbor.[120] She lived in Boston Ward 22, Suffolk, Massachusetts, USA in 1900; Marital Status: Single; Relation to Head of House: Daughter [117] Ethel lived in Boston Ward 11, Suffolk, Massachusetts, USA in 1910; Marital Status: Single; Relation to Head of House: Boarder [121] Newspaper clipping published on 20 Jun 1910 in Boston, Massachusetts; briefly, in regard to Maria H Davis Estate - Probate Notice.[122] She lived in Boston (Districts 1-250), Boston, Suffolk, Massachusetts, USA in 1930; Marital Status: Single; Relation to Head of House: Lodger; Occupation: Bookkeeper [123] She lived in Boston, Suffolk, Massachusetts in 1935; [124] Ethel lived in Boston, Suffolk, Massachusetts, USA in 1940; Occupation: Clerk; Marital Status: Single; Relation to Head of House: Lodger [124] She lived in Boston, Suffolk, Massachusetts, USA in 1950; Relation to Head of House: Lodger; Marital Status: Never Married [125] She lived in Boston, Massachusetts, USA in 1955; Occupation: At home [126] Ethel died. Death date likely sometime after 1 Jan 1954

10. **William W Davis** (Abigail Whitney Howe-2, David-1) was born on 24 Sep 1838 in Lincolnville, Waldo County, Maine, USA. He lived in Lincolnville, Waldo, Maine, USA in 1850; [96] He lived in Charlestown, Charlestown, Middlesex, Massachusetts, USA in 1860; [127] William lived in West Roxbury, Jamaica Plain, Norfolk, Massachusetts, USA in 1870; Occupation: Dealer in Leather (W) [128] He died on 1 Mar 1872 at the age of 33 in France.

Julia Wilder Robinson, daughter of Edward Robinson and Nancy J Fales, was born on 4 Jan 1842 in Maine, USA.[129] She lived in Thomaston, Lincoln, Maine, USA in 1850; [130] She lived in West Roxbury, Jamaica Plain, Norfolk, Massachusetts, USA in 1870; Occupation: Keeping House [131] Julia lived in Cambridge Ward 1, Middlesex, Massachusetts, USA in 1900; Marital Status: Widowed; Relation to Head of House: Mother [132] She lived in Cambridge, Massachusetts, USA in 1901; [133] She died on 26 Mar 1903 at the age of 61 in Cambridge, Massachusetts, USA.[134] Her Find-A-Grave Memorial ID is 134868247 with a reported death date on 26 Mar 1903 and location in Jamaica Plain, Suffolk County, Massachusetts, USA. [135] Julia was buried in Jamaica Plain, Suffolk County, Massachusetts, United States of America.[136]

William W Davis and Julia Wilder Robinson had the following children:

Robert H Davis was born in 1869 in Massachusetts.[137] He lived in West Roxbury, Jamaica Plain, Norfolk, Massachusetts, USA in 1870; Occupation: At Home [138]

23 ii **Philip Whitney Davis** was born in Jun 1871 in Massachusetts, USA.[139] He was born on 27 Jun 1871 in Massachusetts.[140] He lived in Cambridge Ward 1, Middlesex, Massachusetts, USA in 1900; Occupation: Electrical Engr; Marital Status: Single; Relation to Head of House: Head [141] Philip lived in Cambridge Ward 8, Middlesex, Massachusetts, USA in 1910; Occupation: Engineer; Marital Status: Single; Relation to Head of House: Head [142] He lived in Massachusetts in 1913; [143] He lived in Cambridge Ward 8, Middlesex, Massachusetts, USA in 1920; Occupation: Manager; Marital Status: Single; Relation to Head of House: Lodger [144] Philip lived in Cambridge, Cambridge, Middlesex, Massachusetts, USA in 1930; Marital Status: Single; Relation to Head of House: Roomer; Occupation: Engineer [145] He died on 13 Jul 1939 at the age of 68.[146] His Find-A-Grave Memorial ID is 134868401 with a reported death date on 13 Jul 1939 and location in Jamaica Plain, Suffolk County, Massachusetts, USA. [147] Newspaper clipping published on 14 Jul 1939 in Boston, Massachusetts; briefly, in regard to Cambridge man found dead at 104 Irving Street.[148] Newspaper clipping published on 14 Jul 1939 in Holyoke, Massachusetts; briefly, in regard to Philip W Davis found dead.[149] He was also known as Philip W Davis.[150] Philip lived in Cambridge, Massachusetts; [151] He was buried in Jamaica Plain, Suffolk County, Massachusetts, United States of America.[152]

11. **William L Howe** (David-2, David-1) was born on 3 May 1838 in Castine, Hancock, Maine, United States.[153] He lived in Lincolnville, Waldo, Maine, USA in 1850; [154] He lived in Lincolnville, Lincolnville Center, Waldo, Maine, USA in 1860; Occupation: Mariner [155] William lived in Lincolnville, Lincolnville, Waldo, Maine, USA in 1870; Occupation: Gorcer Yet [156] He lived in Lincolnville, Waldo, Maine, USA in 1880; Occupation: Sailor; Marital Status: Married; Relation to Head of House: Self [157] He died on 24 Mar 1905 at the age of 66 in Lincolnville, Waldo, Maine, United States. His Find-A-Grave Memorial ID is 163344111 with a reported death date on 24 Mar 1905 and location in Lincolnville, Waldo County, Maine, USA. [158] William was buried in Maplewood Cemetery, Lincolnville, Waldo, Maine, United States. William L Howe and Ruby Amanda Gardner were married on 20 Dec 1863.[159]

Ruby Amanda Gardner was born on 24 Sep 1842 in Northport, Waldo, Maine, United States.[160] She lived in Lincolnville, Lincolnville, Waldo, Maine, USA in 1870; Occupation: Keeping House [50] She lived in Lincolnville, Waldo, Maine, USA in 1880; Marital Status: Married; Relation to Head of House: Wife [161] Ruby lived in Lincolnville, Waldo, Maine, USA in 1910; Marital Status: Widowed; Relation to Head of House: Mother-in-law [162] She lived in Camden, Knox, Maine, USA in 1920; Marital Status: Widowed; Relation to Head of House: Mother-in-law [163] She died on 5 Nov 1929 at the age of 87.[164] Her Find-A-Grave Memorial ID is 163344117 with a reported death date on 5 Nov 1929 and location in Lincolnville, Waldo County, Maine, USA. [165] Ruby was buried in Maplewood Cemetery, Lincolnville, Waldo, Maine, United States.

William L Howe and Ruby Amanda Gardner had the following children:

+24 i **Isabella Sarah Howe**, born 30 Jul 1866, Northport; married Marcellus Griffin, 9 May 1894, Lincolnville, Waldo, Maine, USA; died 27 Jul 1948, Lincolnville, Waldo, Maine, United States.

+25 ii **Mary Caroline Howe**, born 20 Aug 1870, Lincolnville, Waldo, Maine, United States; married Leonard Raymond Coombs, 13 Sep 1893, Maine, USA; died 1947, Lincolnville, Waldo, Maine, United States.

26 iii **Rea Anna Howe** was born on 3 Sep 1879 in Lincolnville, Waldo, Maine, United States.[166] She lived in Lincolnville, Waldo, Maine, USA in 1880; Marital Status: Single; Relation to Head of

House: Daughter [167] Her Find-A-Grave Memorial ID is 163344125 with a reported death date on 30 Aug 1896 and location in Lincolnville, Waldo County, Maine, USA. [168] She died on 30 Aug 1896 at the age of 16 in Lincolnville, Waldo, Maine, United States.[169] Rea was buried in Maplewood Cemetery, Lincolnville, Waldo, Maine, United States.

13. **George W Howe** (David-2, David-1) was born in 1846 in Lincolnville, Waldo, Maine, United States.[170] He lived in Lincolnville, Waldo, Maine, USA in 1850; [171] He lived in Lincolnville, Lincolnville Center, Waldo, Maine, USA in 1860; [172] George lived in Lincolnville, Lincolnville, Waldo, Maine, USA in 1870; Occupation: Mr Seaman [173] He lived in Lincolnville, Waldo, Maine, USA in 1880; Occupation: Farmer; Marital Status: Married; Relation to Head of House: Self [174] He lived in Providence, Rhode Island, USA on 28 May 1897; Marital Status: Married; Occupation: Mariner [175] His Find-A-Grave Memorial ID is 171104297 with a reported death date in 1898 and location in Lincolnville, Waldo County, Maine, USA. [176] George died on 19 Nov 1898 at the age of 52 in Lincolnville, Waldo, Maine, United States.[177] He was buried in Maplewood Cemetery, Lincolnville, Waldo, Maine, United States.[178] He lived in Deceased; [179]

Evelene Amanda Sherman was born about 1855 in Maine.[180] She lived in Lincolnville, Waldo, Maine, USA in 1880; Occupation: Housekeeper; Marital Status: Married; Relation to Head of House: Wife [181] She lived in Brookline, Norfolk, Massachusetts, USA in 1900; Marital Status: Widowed; Relation to Head of House: Mother [182] Evelene lived in Boston Ward 23, Suffolk, Massachusetts, USA in 1910; Occupation: Housewife; Marital Status: Widowed; Relation to Head of House: Head [183] She lived in Brookline, Norfolk, Massachusetts, USA in 1920; Marital Status: Widowed; Relation to Head of House: Mother [184] She lived in Boston (Districts 1-250), Boston, Suffolk, Massachusetts, USA in 1930; Marital Status: Widowed; Relation to Head of House: Mother; Occupation: Housekeeper [185] Evelene died in 1931 at the age of 76.[186] Her Find-A-Grave Memorial ID is 171104298 with a reported death date in 1931 and location in Lincolnville, Waldo County, Maine, USA. [187] She was buried in Lincolnville, Waldo County, Maine, United States of America.[188]

George W Howe and Evelene Amanda Sherman had the following children:

+27 i **Royal S. Howe**, born 7 Oct 1874, Lincolnville, Maine; died 6 Feb 1965, Wolfeboro, Carroll, New Hampshire, USA.

28 ii **Georgia Lawrence Howe** was born on 23 May 1878 in Lincolnville, Waldo County, Maine, United States of America.[189] She lived in Lincolnville, Waldo, Maine, USA in 1880; Marital Status: Single; Relation to Head of House: Daughter [190] She lived in Brookline, Norfolk, Massachusetts, USA in 1900; Marital Status: Single; Relation to Head of House: Sister [191] Georgia lived in Boston Ward 23, Suffolk, Massachusetts, USA in 1910; Occupation: Bookkeeper; Marital Status: Single; Relation to Head of House: Daughter [192] She lived in Brookline, Norfolk, Massachusetts, USA in 1920; Occupation: Stenographer; Marital Status: Single; Relation to Head of House: Head [193] She lived in Boston (Districts 1-250), Boston, Suffolk, Massachusetts, USA in 1930; Marital Status: Single; Relation to Head of House: Head; Occupation: Clerk [194] Georgia died in 1941 at the age of 63 in Newton, Middlesex County, Massachusetts, United States of America.[195] Her Find-A-Grave Memorial ID is 171104299 with a reported death date in 1941 and location in Lincolnville, Waldo County, Maine, USA. [196] Newspaper clipping published on 10 Mar 1941 in Boston, Massachusetts; briefly, in regard to Died 8 Mar 1941; of Allston.[197] She was buried in Lincolnville, Waldo County, Maine, United States of America.[198] She lived in Brookline, Massachusetts; [199]

14. **Sarah M Howe** (David-2, David-1) was born about 1848 in Maine.[200] She was born about 1850 in Maine.[201] She lived in Lincolnville, Waldo, Maine, USA in 1850; [202] Sarah lived in Lincolnville, Lincolnville Center, Waldo, Maine, USA in 1860; [203] She lived in Lincolnville, Lincolnville, Waldo, Maine, USA in 1870; Occupation: School Teacher [204] She lived in Lincolnville, Waldo, Maine, USA in 1880; Occupation: Homeworker; Marital Status: Single; Relation to Head of House: Daughter [205] Her Find-A-Grave Memorial ID is 163343553 with a reported death date on 19 Nov 1892 and location in Lincolnville, Waldo County, Maine, USA. [206] Sarah lived in Lincolnville, Waldo, Maine, USA in 1900; Marital Status: Married; Relation to Head of House: Wife [207] She lived in Lincolnville, Waldo, Maine, USA in 1920; Occupation: None; Marital Status: Married; Relation to Head of House: Wife [208] Her Find-A-Grave Memorial ID is 249698595 with a reported death date in 1924 and location in Lincolnville, Waldo County, Maine, USA. [209] She died on 25 Oct 1939 at the age of 91 in Camden, Knox, Maine, USA. Her Find-A-Grave Memorial ID is 249698627 with a reported death date on 25 Oct 1939 and location in Lincolnville, Waldo County, Maine, USA. [210] Sarah was also known as Madge S Howe.[161] Sarah M Howe and George W Bullock were married on 19 Jun 1893 in Rockland, Knox, Maine, USA.[211]

George W Bullock, son of Levi Bullock and Caroline Bullock, was born about 1848.[212] He lived in Lincolnville, Lincolnville, Waldo, Maine, USA in 1870; Occupation: Seaman [213] He lived in Lincolnville, Waldo, Maine, USA in 1880; Occupation: Seaman; Marital Status: Married; Relation to Head of House: Son-in-law [214] George lived in Lincolnville, Waldo, Maine, USA in 1900; Occupation: Master Sailing Vessel; Marital Status: Married; Relation to Head of House: Head [215] He lived in Lincolnville, Waldo, Maine, USA in 1920; Occupation: None; Marital Status: Married; Relation to Head of House: Head [216] He died in 1924 at the age of 76 in Waldo County, Maine, USA. His Find-A-Grave Memorial ID is 249698595 with a reported death date in 1924 and location in Lincolnville, Waldo County, Maine, USA. [217]

George W Bullock and Sarah M Howe had the following child:

29 i **George A Bullock** was born in Sep 1885 in Maine, USA.[218] He lived in Lincolnville, Waldo, Maine, USA in 1900; Occupation: Student; Marital Status: Single; Relation to Head of House: Son [219] His Find-A-Grave Memorial ID is 249698595 with a reported death date in 1924 and location in Lincolnville, Waldo County, Maine, USA. [220] He died on 1 Mar 1949 at the age of 63 in Camden, Knox, Maine, USA. Newspaper clipping published on 2 Mar 1949 in Bangor, Maine; briefly, in regard to Obituary for GEORGE A. Bullock.[221]

15. **Annie Rebecca Howe** (David-2, David-1) was born on 20 Apr 1849.[222] She lived in Lincolnville, Waldo, Maine, USA in 1850; [223] She lived in Lincolnville, Lincolnville Center, Waldo, Maine, USA in 1860; [57] Annie lived in Lincolnville, Lincolnville, Waldo, Maine, USA in 1870; Occupation: At Home [224] She died on 17 Jun 1878 at the age of 29. Her Find-A-Grave Memorial ID is 171104314 with a reported death date on 17 Jun 1878 and location in Lincolnville, Waldo County, Maine, USA. [225] She was buried in Maplewood Cemetery, Lincolnville, Waldo, Maine, United States.

Edward Martin Coleman, son of Hugh Coleman and Ann M Coleman, was born on 22 Sep 1843.[226] He lived in Lincolnville, Waldo, Maine, USA in 1850; [48] He lived in Lincolnville, Lincolnville Center, Waldo, Maine, USA in 1860; Occupation: Farm Laborer [227] Edward lived in Lincolnville, Lincolnville Center, Waldo, Maine, USA in 1870; Occupation: Seaman [228] He lived in Lincolnville, Waldo, Maine, USA in 1880; Occupation: Lime manufacturer; Marital Status: Widower; Relation to Head of House: Brother [229] He lived in Lincolnville, Waldo, Maine, USA in 1900; Occupation: Farmer; Marital Status: Married; Relation to Head of House: Head [230] Edward died on 13 Jul 1920 at the age of 76 in Lincolnville, Waldo, Maine, United States. He was buried in

Center Lincolnville Burying Ground, Lincolnville, Waldo, Maine, United States.

16. **Caroline Mead Howe** (David-2, David-1) was born on 30 Aug 1853 in Lincolnville, Waldo, Maine, United States.[231] She lived in Lincolnville, Lincolnville Center, Waldo, Maine, USA in 1860; [232] She lived in Lincolnville, Lincolnville, Waldo, Maine, USA in 1870; Occupation: At School [233] Caroline lived in Lincolnville, Waldo, Maine, USA in 1880; Occupation: Homeworker; Marital Status: Single; Relation to Head of House: Daughter [234] She lived in Brookline, Norfolk, Massachusetts, USA in 1900; Marital Status: Married; Relation to Head of House: Daughter-in-law [235] She lived in Brookline, Norfolk, Massachusetts, USA in 1910; Marital Status: Married; Relation to Head of House: Daughter-in-law [236] Her Find-A-Grave Memorial ID is 171104312 with a reported death date in 1941 and location in Lincolnville, Waldo County, Maine, USA. [237] Caroline died Died at home on 26 May 1941 at the age of 87 in Lincolnville, Waldo, Maine, USA.[238] Newspaper clipping published on 28 May 1941 in Bangor, Maine; briefly, in regard to Obituary - d. 26 MAY 1941 • Lincolnville, Waldo, Maine, USA.[239] She was buried in Maplewood Cemetery, Lincolnville, Waldo, Maine, United States.[240] Caroline Mead Howe and Edwin P Bowker were married on 2 Jun 1888 in Brookline, Massachusetts, USA.[241]

Edwin P Bowker, son of Watts H Bowker and Julia M Bowker, was born on 8 Oct 1858 in Machias, Washington, Maine, United States.[242] He lived in Brookline, Norfolk, Massachusetts, USA in 1900; Occupation: Builder; Marital Status: Married; Relation to Head of House: Son [243] He lived in Brookline, Norfolk, Massachusetts, USA in 1910; Occupation: Broker; Marital Status: Married; Relation to Head of House: Son [244] Edwin died on 23 Nov 1915 at the age of 57 in Brookline, Norfolk, Massachusetts, United States.[245] His Find-A-Grave Memorial ID is 171104311 with a reported death date on 23 Nov 1915 and location in Lincolnville, Waldo County, Maine, USA. [246] He was buried in Maplewood Cemetery, Lincolnville, Waldo, Maine, United States.[247]

Edwin P Bowker and Caroline Mead Howe had the following child:

30 i **Margaret Bowker** was born on 14 Dec 1892 in Brookline, Norfolk, Massachusetts, United States.[248] She died on 21 Sep 1896 at the age of 3 in Brookline, Norfolk, Massachusetts, United States.[249] Her Find-A-Grave Memorial ID is 171104313 with a reported death date on 21 Sep 1896 and location in Lincolnville, Waldo County, Maine, USA. [250] She was buried in Maplewood Cemetery, Lincolnville, Waldo, Maine, United States.[251]

Fourth Generation

19. **Maria Josephine Davis** (Joseph Alba-3, Abigail Whitney Howe-2, David-1) was born on 9 Jul 1856 in Quincy, Norfolk, Massachusetts, USA.[252] She lived in West Roxbury, Jamaica Plain, Norfolk, Massachusetts, USA in 1870; Occupation: At School [98] She lived in Boston, Suffolk, Massachusetts, USA in 1880; Occupation: Homeworker; Marital Status: Single; Relation to Head of House: Daughter [101] Maria lived in Boston Ward 22, Suffolk, Massachusetts, USA in 1900; Marital Status: Married; Relation to Head of House: Wife [253] She lived in Boston, Suffolk, Massachusetts about 1906; [254] She had her estate probated on 5 Nov 1906 in Suffolk, Massachusetts, USA.[254] Maria lived in Boston Ward 23, Suffolk, Massachusetts, USA in 1910; Marital Status: Married; Relation to Head of House: Wife [255] Newspaper clipping published on 3 Nov 1910 in Boston, Massachusetts; briefly, in regard to sisters seek a ruling.[256] She died after 1910 at the age of 54 in Massachusetts, USA.[254] Maria Josephine Davis and Brigham Dexter James were married on 4 Jun 1891 in Jamaica Plain, Mass. [257]

Brigham Dexter James was born on 25 Mar 1855 in Jamaica Plain, Mass.[258] He lived in Boston Ward 22, Suffolk, Massachusetts, USA in 1900; Occupation: Pub Warehouse Man; Marital Status: Married; Relation to Head of House: Head [259] He lived in Boston Ward 23, Suffolk, Massachusetts, USA in 1910; Occupation: Public Warehouse; Marital Status: Married; Relation to Head of House: Head [260] Brigham died on 12 May 1928 at the age of 73 in Jamaica Plain, Suffolk, Massachusetts, USA. Newspaper clipping published on 14 May 1928 in Boston, Massachusetts; briefly, in regard to Obituary for Brigham D. James; Died 12 May 1928.[261]

Brigham Dexter James and Maria Josephine Davis had the following children:

31 i **Albert Calder James** was born on 27 Nov 1888 in Jamaica Plain, Suffolk, Massachusetts, USA.[262] He lived in Boston Ward 22, Suffolk, Massachusetts, USA in 1900; Occupation: Student; Marital Status: Single; Relation to Head of House: Son [263] He lived in Boston Ward 23, Suffolk, Massachusetts, USA in 1910; Marital Status: Single; Relation to Head of House: Son [264] Albert died on 14 Oct 1960 at the age of 71 in Jamaica Plain, Suffolk, Massachusetts, USA. Newspaper clipping published on 16 Oct 1960 in Boston, Massachusetts; briefly, in regard to Obituary - Albert Calder James of Jamaica Plane dies 14 Oct 1960.[265]

32 ii **Ruth Dexter James** was born on 1 Apr 1894 in Boston Suffolk, Massachusetts, USA.[266] She lived in Boston Ward 22, Suffolk, Massachusetts, USA in 1900; Occupation: Student; Marital Status: Single; Relation to Head of House: Daughter [267] She lived in Boston Ward 23, Suffolk, Massachusetts, USA in 1910; Marital Status: Single; Relation to Head of House: Daughter [268] Ruth lived in Boston, Suffolk, Massachusetts, USA in 1950; Relation to Head of House: Head; Marital Status: Never Married [269] She lived in Boston, Massachusetts, USA in 1957; Occupation: At home [270] Newspaper clipping published on 16 Oct 1960 in Boston, Massachusetts; briefly, in regard to Obituary - 1/2 brother of Ruth Dexter James; Albert Calder James of Jamaica Plane dies 14 Oct 1960.[271] She died "United States, GenealogyBank Historical Newspaper Obituaries, 1815-2013", FamilySearch (https://www.familysearch.org/ark:/61903/1:1:Q593-DNK1 : Fri Mar 15 06:01:06 UTC 2024), Entry for Ruth D James and James, 02 Mar 1964. on 2 Mar 1964 at the age of 69 in Jamaica Plain, Suffolk, Massachusetts, USA. Ruth lived in Suffolk, Massachusetts; [269]

24. **Isabella Sarah Howe** (William L-3, David-2, David-1) was born on 30 Jul 1866 in Northport.[272] She lived in Lincolnville, Lincolnville, Waldo, Maine, USA in 1870; [273] She lived in Lincolnville, Waldo, Maine, USA in 1880; Marital Status: Single; Relation to Head of House: Daughter [274] Isabella lived in Lincolnville, Waldo, Maine, USA in 1900; Marital Status: Married; Relation to Head of House: Daughter [275] She lived in Lincolnville, Waldo, Maine, USA in 1910; Marital Status: Married; Relation to Head of House: Wife [276] She lived in Camden, Knox, Maine, USA in 1920; Marital Status: Married; Relation to Head of House: Wife [277] Isabella lived in Lincolnville, Lincolnville, Waldo, Maine, USA in 1930; Marital Status: Widowed; Relation to Head of House: Head [278] She lived in Millinocket, Penobscot, Maine in 1935; [279] She lived in Millinocket, Penobscot, Maine, USA in 1940; Marital Status: Widowed; Relation to Head of House: Mother [280] Her Find-A-Grave Memorial ID is 170874813 with a reported death date in 1948 and location in Lincolnville, Waldo County, Maine, USA. [281] Isabella died on 27 Jul 1948 at the age of 81 in Lincolnville, Waldo, Maine, United States.[282] Newspaper clipping published on 28 Jul 1948 in Bangor, Maine; briefly, in regard to Obituary for Isabella Howe Griffin.[283] Newspaper clipping published on 29 Jul 1948 in Portland, Maine; briefly, in regard to Obituary for Isabella Howe Griffin.[284] She was buried in Maplewood Cemetery, Lincolnville, Waldo, Maine, United States.[285] She lived in Lincolnville; [286] Isabella Sarah Howe and Marcellus Griffin were married on 9 May 1894 in Lincolnville, Waldo, Maine, USA.[287]

Marcellus Griffin was born on 3 Jun 1860.[288] He lived in Lincolnville, Waldo, Maine, USA in 1900; Occupation: Steam Fitter; Marital Status: Married; Relation to Head of House: Son-in-law [289] He lived in Lincolnville, Waldo, Maine, USA in 1910; Occupation: Steam Fitter; Marital Status: Married; Relation to Head of House: Head [162] Marcellus lived in Camden, Knox, Maine, USA in 1920; Occupation: Steamfitter; Marital Status: Married; Relation to Head of House: Head [163] He died on 18 Jul 1926 at the age of 66 in Lincolnville, Waldo, Maine, United States.[290] He was buried in Maplewood Cemetery, Lincolnville, Waldo, Maine, United States.

Marcellus Griffin and Isabella Sarah Howe had the following child:

33 i **Elizabeth H Griffin** was born on 27 Dec 1901 in Lincolnville, Waldo, Maine, USA.[291] She lived in Lincolnville, Waldo, Maine, USA in 1910; Marital Status: Single; Relation to Head of House: Daughter [292] She lived in Camden, Knox, Maine, USA in 1920; Marital Status: Single; Relation to Head of House: Daughter [293] Elizabeth lived in Millinocket, Penobscot, Maine in 1935; [294] She lived in Millinocket, Penobscot, Maine, USA in 1940; Occupation: Teacher; Marital Status: Single; Relation to Head of House: Head [294] She died Died at home. on 16 May 1993 at the age of 91 in Lincolnville, Waldo County, Maine, USA. Newspaper clipping published on 18 May 1993 in Bangor, Maine; briefly, in regard to Obituary for Elizabeth H. Griffin.[295]

25. **Mary Caroline Howe** (William L-3, David-2, David-1) was born on 20 Aug 1870 in Lincolnville, Waldo, Maine, United States.[296] She lived in Lincolnville, Waldo, Maine, USA in 1880; Marital Status: Single; Relation to Head of House: Daughter [297] Newspaper clipping published on 28 Sep 1893 in Portland, Maine; briefly, in regard to 13 Sep 1893 in Lincolnville - Leonard R Coombs and Miss Mary Caroline Howe.[298] She lived in Lincolnville, Waldo, Maine, USA in 1900; Marital Status: Married; Relation to Head of House: Wife [299] Mary lived in Lincolnville, Waldo, Maine, USA in 1910; Marital Status: Married; Relation to Head of House: Wife [300] She lived in Salem Ward 5, Essex, Massachusetts, USA in 1920; Marital Status: Widowed; Relation to Head of House: Head [301] She lived in Lincolnville, Lincolnville, Waldo, Maine, USA in 1930; Marital Status: Widowed; Relation to Head of House: Head [302] Mary died in 1947 at the age of 77 in Lincolnville, Waldo, Maine, United States.[303] Her Find-A-Grave Memorial ID is 118503679 with a reported death date in 1947 and location in Lincolnville, Waldo County, Maine, USA. [304] She was buried in Maplewood Cemetery, Lincolnville, Waldo, Maine, United States.[305] She lived in Lincolnville, ME; [306] Mary Caroline Howe and Leonard Raymond Coombs were married on 13 Sep 1893 in Maine, USA.[307]

Leonard Raymond Coombs was born on 24 Mar 1867 in Lincolnville, Waldo, Maine, United States.[308] Newspaper clipping published on 28 Sep 1893 in Portland, Maine; briefly, in regard to 13 Sep 1893 in Lincolnville - Leonard R Coombs & Miss Mary Caroline Howe.[309] He lived in Lincolnville, Waldo, Maine, USA in 1900; Occupation: Mate (Sailing Vessell); Marital Status: Married; Relation to Head of House: Head [310] He lived in Lincolnville, Waldo, Maine, USA in 1910; Occupation: Mater Mason; Marital Status: Married; Relation to Head of House: Head [311] Leonard died on 24 Feb 1913 at the age of 45 in Gulfport, Harrison, Mississippi, United States.[312] His Find-A-Grave Memorial ID is 118503622 with a reported death date on 24 Feb 1913 and location in Lincolnville, Waldo County, Maine, USA. [313] He was buried in Maplewood Cemetery, Lincolnville, Waldo, Maine, United States.[314] He lived in Lincolnville, ME; [315]

Leonard Raymond Coombs and Mary Caroline Howe had the following children:

+34 i **Raymond Howe Coombs**, born 14 Mar 1896, Lincolnville, Waldo, Maine, United States; died

24 Aug 1961, New York, USA.

35 ii **Ruby Isabella Coombs** was born on 9 Jul 1898 in Lincolnville, Waldo, Maine, United States.[316] She lived in Lincolnville, Waldo, Maine, USA in 1900; Marital Status: Single; Relation to Head of House: Daughter[317] She lived in Lincolnville, Waldo, Maine, USA in 1910; Marital Status: Single; Relation to Head of House: Daughter[318] Ruby lived in Salem Ward 5, Essex, Massachusetts, USA in 1920; Marital Status: Single; Relation to Head of House: Daughter[319] She died on 17 Jul 1975 at the age of 77 in Camden, Knox, Maine, United States. Her Find-A-Grave Memorial ID is 118503763 with a reported death date on 17 Jul 1975 and location in Lincolnville, Waldo County, Maine, USA.[320] Newspaper clipping published on 18 Jul 1975 in Bangor, Maine; briefly, in regard to Obituary for Ruby I. Coombs - Died 17 Jul 1975.[321] She was buried in Maplewood Cemetery, Lincolnville, Waldo, Maine, United States.

+36 iii **Colin Lawrence Coombs**, born 13 May 1903, Lincolnville, Waldo, Maine, United States; married Alice Kennedy, 12 Feb 1938, Camden Colin; died 30 Oct 1997, Camden, Knox, Maine, United States.

27. **Royal S. Howe** (George W-3, David-2, David-1) was born on 7 Oct 1874 in Lincolnville, Maine.[322] He lived in Lincolnville, Waldo, Maine, USA in 1880; Marital Status: Single; Relation to Head of House: Son[323] He lived in Providence, Rhode Island, USA on 2 Jun 1897; Marital Status: Single; Occupation: House Carpenter[324] Royal lived in Brookline, Norfolk, Massachusetts, USA in 1900; Occupation: Fireman & Manager; Marital Status: Single; Relation to Head of House: Head[325] He lived in Boston Ward 23, Suffolk, Massachusetts, USA in 1910; Occupation: Tile Fitter; Marital Status: Single; Relation to Head of House: Son[326] He lived in Boston Ward 23, Suffolk, Massachusetts, USA in 1920; Occupation: Tile Setter; Marital Status: Married; Relation to Head of House: Head[327] Royal lived in Boston (Districts 501-521), Boston, Suffolk, Massachusetts, USA in 1930; Marital Status: Married; Relation to Head of House: Head; Occupation: Tile-Setter[328] He lived in Boston, Suffolk, Massachusetts in 1935;[329] He lived in Roslindale, Boston, Suffolk, Massachusetts, USA in 1940; Occupation: Tile Setter; Marital Status: Married; Relation to Head of House: Head[329] Royal lived in Massachusetts before 1951;[330] He died on 6 Feb 1965 at the age of 90 in Wolfeboro, Carroll, New Hampshire, USA.[331] His Find-A-Grave Memorial ID is 136221184 with a reported death date on 6 Feb 1965 and location in North Wakefield, Carroll County, New Hampshire, USA.[332] He was buried in North Wakefield, Carroll County, New Hampshire, United States of America.[333]

Vivian W Howe was born on 22 May 1874 in New Hampshire.[334] She lived in Boston Ward 23, Suffolk, Massachusetts, USA in 1920; Marital Status: Married; Relation to Head of House: Wife[335] She lived in Boston, Suffolk, Massachusetts in 1935;[336] Vivian lived in Roslindale, Boston, Suffolk, Massachusetts, USA in 1940; Marital Status: Married; Relation to Head of House: Wife[337] She died on 26 May 1961 at the age of 87. Her Find-A-Grave Memorial ID is 136221495 with a reported death date on 26 May 1961 and location in North Wakefield, Carroll County, New Hampshire, USA.[338]

Fifth Generation

34. **Raymond Howe Coombs** (Mary Caroline Howe-4, William L-3, David-2, David-1) was born on 14 Mar 1896 in Lincolnville, Waldo, Maine, United States.[339] He lived in Lincolnville, Waldo, Maine, USA in 1900; Marital Status: Single; Relation to Head of House: Son[340] He lived in Lincolnville, Waldo, Maine, USA in 1910; Marital Status: Single; Relation to Head of House: Son[341] Raymond lived in Salem, Essex, Massachusetts, USA in 1917–1918; Marital Status: Single[342] He lived in Salem Ward 5, Essex, Massachusetts, USA in 1920; Occupation: Salesman; Marital Status: Single; Relation to Head of House: Son[343] He lived in Waltham, Waltham, Middlesex, Massachusetts, USA in 1930; Marital Status: Married; Relation to Head of House: Head;

Occupation: Manager [344] Raymond lived in Pittsfield, Berkshire, Massachusetts, USA in 1950; Occupation: Manager; Relation to Head of House: Head; Marital Status: Married [345] Newspaper clipping published on 4 Jun 1958 in Pittsfield, Massachusetts; briefly, in regard to Marriage of Marshall / Coombs.[346] His Find-A-Grave Memorial ID is 118503711 with a reported death date in Aug 1961 and location in Lincolnville, Waldo County, Maine, USA. [347] He died on 24 Aug 1961 at the age of 65 in New York, USA.[348] Newspaper clipping published on 24 Aug 1961 in Pittsfield, Massachusetts; briefly, in regard to Obituary for Raymond Coombs.[349] He was buried in Maplewood Cemetery, Lincolnville, Waldo, Maine, United States.[350] Raymond lived in Plains, Oneida, New York, USA; [351] He lived in Pittsfield, Massachusetts, USA; Relation to Head of House: Head [352]

Elizabeth C Orr was born in 1895 in Somerville, Middlesex, Massachusetts, United States.[353] She lived in Waltham, Waltham, Middlesex, Massachusetts, USA in 1930; Marital Status: Married; Relation to Head of House: Wife [354] She lived in Pittsfield, Berkshire, Massachusetts, USA in 1950; Relation to Head of House: Wife; Marital Status: Married [355] Elizabeth died on 2 Feb 1953 at the age of 58 in Pittsfield, Berkshire, Massachusetts, United States. Her Find-A-Grave Memorial ID is 118503739 with a reported death date on 2 Feb 1953 and location in Lincolnville, Waldo County, Maine, USA. [356] She was buried in Maplewood Cemetery, Lincolnville, Waldo, Maine, United States.

Raymond Howe Coombs and Elizabeth C Orr had the following child:

+37 i **Leonard R Coombs**, born 29 May 1927, Massachusetts; died 7 Jun 1986.

36. **Colin Lawrence Coombs** (Mary Caroline Howe-4, William L-3, David-2, David-1) was born on 13 May 1903 in Lincolnville, Waldo, Maine, United States.[357] He lived in Lincolnville, Waldo, Maine, USA in 1910; Marital Status: Single; Relation to Head of House: Son [358] He lived in Salem Ward 5, Essex, Massachusetts, USA in 1920; Marital Status: Single; Relation to Head of House: Son [359] Colin lived in Lincolnville, Lincolnville, Waldo, Maine, USA in 1930; Marital Status: Single; Relation to Head of House: Son; Occupation: Seaman [360] He lived in Rural, Maine in 1935; [361] He lived in Manchester, Hillsborough, New Hampshire, USA in 1940; Occupation: Salesman; Marital Status: Married; Relation to Head of House: Head [361] Colin lived in Richford, Franklin, Vermont, USA in 1950; Occupation: Manager of Feed Plant; Relation to Head of House: Head; Marital Status: Married [362] He lived in Maine before 1951; [363] He lived in Riehford about 1961; [364] Colin died on 30 Oct 1997 at the age of 94 in Camden, Knox, Maine, United States.[365] His Find-A-Grave Memorial ID is 118495994 with a reported death date on 30 Oct 1997 and location in Lincolnville, Waldo County, Maine, USA. [366] Newspaper clipping published on 3 Nov 1997 in Bangor, Maine; briefly, in regard to Obituary for Colin Coombs; Died 30 Oct 1997.[367] He was buried in Maplewood Cemetery, Lincolnville, Waldo, Maine, United States.[368] He lived in Camden, Knox, Maine, USA; [369] Colin lived in Lincolnville, ME; [370] Colin Lawrence Coombs and Alice Kennedy were married on 12 Feb 1938 in Camden Colin.[371] They were married on 12 Feb 1938 in Maine, USA.[372]

Alice Kennedy was born on 23 Aug 1915 in Portland, Cumberland, Maine, United States.[373] She lived in Rural, Maine in 1935; [374] She lived in Manchester, Hillsborough, New Hampshire, USA in 1940; Marital Status: Married; Relation to Head of House: Wife [375] Alice lived in Richford, Franklin, Vermont, USA in 1950; Relation to Head of House: Wife; Marital Status: Married [376] She died on 22 Jan 2009 at the age of 93 in Falmouth, Cumberland, Maine, United States.[377] Her Find-A-Grave Memorial ID is 118496032 with a reported death date on 22 Jan 2009 and location in Lincolnville, Waldo County, Maine, USA. [378] Newspaper clipping published on 26 Jan 2009 in Portland, Maine; briefly, in regard to Obituary for Alice Coombs; Died 22 Jan 2009. [379] She lived in Lincolnville, ME; [380] Alice was buried in Maplewood Cemetery, Lincolnville, Waldo, Maine, United States.[381]

Colin Lawrence Coombs and Alice Kennedy had the following children:

+38 i **Mary Ann Coombs**, born 8 Jun 1941, Barre, Washington, Vermont, USA; married John F Dyer Jr, 16 Dec 1961, Portland Maine.

39 ii **Ronald Lawrence Coombs** was born on 17 Sep 1944 in Montpelier, Washington, Vermont, USA.[382] He lived in Richford, Franklin, Vermont, USA in 1949; [362] He lived in Richford, Franklin, Vermont, USA in 1950; Relation to Head of House: Son; Marital Status: Never Married [362] Ronald lived in Brooklyn, New York, USA in 1993–2002; [383] He lived in Sayville, New York, USA in 2010–2020; [384] He lived in Sayville, New York, USA in 2015; [385] Ronald lived in Brooklyn, New York, USA; [386]

Sixth Generation

37. **Leonard R Coombs** (Raymond Howe-5, Mary Caroline Howe-4, William L-3, David-2, David-1) was born on 29 May 1927 in Massachusetts.[387] He lived in Waltham, Waltham, Middlesex, Massachusetts, USA in 1930; Marital Status: Single; Relation to Head of House: Son [388] He lived in Pittsfield, Berkshire, Massachusetts, USA in 1950; Occupation: Salesman; Relation to Head of House: Head; Marital Status: Married [389] Leonard lived in New Hampshire before 1951; [390] He died on 7 Jun 1986 at the age of 59.[391] His Find-A-Grave Memorial ID is 239967124 with a reported death date on 7 Jun 1986 and location in Pittsfield, Berkshire County, Massachusetts, USA. [392] Newspaper clipping published on 9 Jun 1986 in Pittsfield, Massachusetts; briefly, in regard to Obituary for Leonard R. Coombs; Died 7 Jun 1986.[393]

Kathleen M Coombs, daughter of Michael B Mccarron and Mary E Mccarron, was born about 1925 in Massachusetts.[394] She lived in Pittsfield, Pittsfield, Berkshire, Massachusetts, USA in 1930; Marital Status: Single; Relation to Head of House: Daughter [395] She lived in Pittsfield, Berkshire, Massachusetts, USA in 1950; Occupation: R N Nurse; Relation to Head of House: Wife; Marital Status: Married [396] Kathleen died on 27 Apr 2004 at the age of 79 in Pittsfield, Berkshire, Massachusetts, USA. Her Find-A-Grave Memorial ID is 239967175 with a reported death date on 27 Apr 2004 and location in Pittsfield, Berkshire County, Massachusetts, USA. [397] Newspaper clipping published on 29 Apr 2004 in Pittsfield, Massachusetts; briefly, in regard to Obituary for Kathleen Coombs; Died 27 Apr 2004.[398]

38. **Mary Ann Coombs**[399] (Colin Lawrence-5, Mary Caroline Howe-4, William L-3, David-2, David-1) was born on 8 Jun 1941 in Barre, Washington, Vermont, USA.[400] She lived in Richford, Franklin, Vermont, USA in 1950; Relation to Head of House: Daughter; Marital Status: Never Married [401] She lived in 710 Congress St Portland about 1961; [402] Newspaper clipping published on 17 Dec 1961 in Portland, Maine; briefly, in regard to Dyer-Coombs Wedding - Married 16 Dec 1961.[403] Newspaper clipping published on 25 May 1973 in Portland, Maine; briefly, in regard to Divorce Decreed - Mary Ann (Coombs) from John F Dyer Jr.[404] Mary lived in Newcastle, ME in 1985; [405] Newspaper clipping published on 13 May 1987 in Bangor, Maine; briefly, in regard to Bangor property transfer 27 Apr 1987 to Bostwick.[406] She lived in Bangor, ME in 1993; [407] She lived in Bangor, Maine, USA; [408] Mary lived in Newcastle, ME; [409] She lived in Memorial; [410] She lived in Woodford; [411] Mary Ann Coombs and John F Dyer Jr were married on 16 Dec 1961 in Portland Maine.[412]

John F Dyer Jr lived in 710 Congress St Portland about 1961; [413] Newspaper clipping published on 17 Dec 1961 in Portland, Maine; briefly, in regard to Dyer-Coombs Wedding - Married 16 Dec 1961.[414] Newspaper clipping published on 7 Dec 1966 in Portland, Maine; briefly, in regard to John F Dyer Jr best man at brother's wedding 26 Nov 1966.[415] Newspaper clipping published on 25 May 1973 in Portland, Maine; briefly, in regard to Divorce Decreed - Mary Ann (Coombs) from John F Dyer Jr.[416]

John F Dyer and Mary Ann Coombs had the following children:

40 i **Matthew Dyer** was born (date unknown).
+41 ii **Nanette Lynn Dyer**, born 11 Jun 1962, Cliff Island, Cumberland, Maine, USA.

Preparer:

V. Kelly Bellis
17 Union Street
Ellsworth, ME 04605
vkbellis@gmail.com

1. Ancestry.com, *Massachusetts, U.S., Mason Membership Cards, 1733-1990* (Provo, UT, USA: Ancestry.com Operations, Inc., 2013). Ancestry.com, *Maine, U.S., Faylene Hutton Cemetery Collection, 1780-1990* (Lehi, UT, USA: Ancestry.com Operations, Inc., 2019). Ancestry.com, *U.S., Craftperson Files, 1600-1995* (Provo, UT, USA: Ancestry.com Operations, Inc., 2014). Ancestry.com, *U.S., Find a Grave® Index, 1600s-Current* (Lehi, UT, USA: Ancestry.com Operations, Inc., 2012).

2. Ancestry.com, *1790 United States Federal Census* (Provo, UT, USA: Ancestry.com Operations, Inc., 2010), The National Archives in Washington, DC; Washington, DC; First Census of the United States, 1790.; Year: 1790; Census Place: Penofscot, Hancock, Maine; Series: M637; Roll: 2; Page: 51; Family History Library Film: 0568142.

3. , *U.S., Craftperson Files, 1600-1995*.

4. Ancestry.com, *1800 United States Federal Census* (Provo, UT, USA: Ancestry.com Operations Inc, 2010), Year: 1800; Census Place: Castine, Hancock, Maine; Series: M32; Roll: 7; Page: 41; Image: 28; Family History Library Film: 218677.

5. Ancestry.com, *1810 United States Federal Census* (Lehi, UT, USA: Ancestry.com Operations, Inc., 2010), Year: 1810; Census Place: Castine, Hancock, Maine; Roll: 11; Page: 496; Image: Mem252_11-0479; FHL Roll: 0218682.

6. , *Massachusetts, U.S., Mason Membership Cards, 1733-1990*. , *Maine, U.S., Faylene Hutton Cemetery Collection, 1780-1990*. , *U.S., Craftperson Files, 1600-1995*. , *U.S., Find a Grave® Index, 1600s-Current*.

7. , *Findagrave* (Castine, Hancock County, Maine, USA: n.p., 3 November 1828), David Howe Esq 3 Nov 1828.

8. , *Maine, U.S., Faylene Hutton Cemetery Collection, 1780-1990*. , *U.S., Find a Grave® Index, 1600s-Current*.

9. Ancestry.com, *Boston, Massachusetts, U.S., Marriages, 1700-1809* (Lehi, UT, USA: Ancestry.com Operations Inc, 2000). Ancestry.com, *Massachusetts, U.S., Town and Vital Records, 1620-1988* (Provo, UT, USA: Ancestry.com Operations, Inc., 2011). Ancestry.com, *Massachusetts, U.S., Compiled Marriages, 1633-1850* (Lehi, UT, USA: Ancestry.com Operations Inc, 2005), Family History Library; Salt Lake City, UT; Film # 0818093-0818095. , *Boston, Massachusetts, U.S., Marriages, 1700-1809*. , *Boston, Massachusetts, U.S., Marriages, 1700-1809*.

10. Ancestry.com, *U.S., Newspaper Extractions from the Northeast, 1704-1930* (Lehi, UT, USA: Ancestry.com Operations, Inc., 2014). , *Maine, U.S., Faylene Hutton Cemetery Collection, 1780-1990*. , *U.S., Find a Grave® Index, 1600s-Current*.

11. , *U.S., Newspaper Extractions from the Northeast, 1704-1930*. , *Maine, U.S., Faylene Hutton Cemetery Collection, 1780-1990*. , *U.S., Find a Grave® Index, 1600s-Current*.

12. , *Findagrave*, Mrs Margaret Howe 14 Sep 1807.

13. , *Maine, U.S., Faylene Hutton Cemetery Collection, 1780-1990*. , *U.S., Find a Grave® Index, 1600s-Current*.

14. Ancestry.com, *Colonial Families of the USA, 1607-1775* (Lehi, UT, USA: Ancestry.com Operations, Inc., 2016). , *U.S., Newspaper Extractions from the Northeast, 1704-1930*. Ancestry.com, *Geneanet Community Trees Index* (Lehi, UT, USA: Ancestry.com Operations, Inc., 2022).

15. , *Colonial Families of the USA, 1607-1775*. New England Historic Genealogical Society, *Massachusetts, U.S., Town Birth Records, 1620-1850* (Provo, UT, USA: Ancestry.com Operations Inc, 1999). , *Maine, U.S., Faylene Hutton Cemetery Collection, 1780-1990*. , *U.S., Find a Grave® Index, 1600s-Current*.

16. , *Maine, U.S., Faylene Hutton Cemetery Collection, 1780-1990*. , *U.S., Find a Grave® Index, 1600s-Current*.

17. , *Findagrave*, Sarah Whitney Howe 16 Nov 1857.

18. , *Maine, U.S., Faylene Hutton Cemetery Collection, 1780-1990*. , *U.S., Find a Grave® Index, 1600s-Current*.

19. , *Geneanet Community Trees Index*.

20. Ibid.

21. , *Findagrave*, Joseph Whitney Howe 20 Mar 1815.

22. , *Maine, U.S., Faylene Hutton Cemetery Collection, 1780-1990*.

23. Ibid.

24. , *Findagrave*, Sarah Ann Howe 1 Oct 1831.

25. , *Newspapers.com - Daily National Intelligencer and Washington Express - 14 Oct 1831 - 3* (Washington, District of Columbia: Daily National Intelligencer and Washington Express, 14 October 1831), Stayed the night on Brigadiers Island with bodies of sister and cousin.

26. , *Newspapers.com - The Long-Island Star - 19 Oct 1831 - Page 3* (Brooklyn, New York: The Long-Island Star, 19 October 1831), Off Turtle Head, the boat struck by a flaw and upset 19 Oct 1831.

27. , *Newspapers.com - The Charleston Daily Courier - 21 Oct 1831 - 2* (Charleston, South Carolina: The Charleston Daily Courier, 21 October 1831), Tragic Crossing of Penobscot Bay - 3 cousins headed from Castine to Duck Trapp.

28. , *Maine, U.S., Faylene Hutton Cemetery Collection, 1780-1990*.

29. "Massachusetts, Town Clerk, Vital and Town Records, 1626-2001", , *FamilySearch* (https://www.familysearch.org/ark:/61903/1:1:FHCG-WQJ : Sat Jul 13 04:16:36 UTC 2024), Entry for William W. Davis and Robert Davis, 1 Mar 1872. "Massachusetts, Town Clerk, Vital and Town Records, 1626-2001", , *FamilySearch* (https://www.familysearch.org/ark:/61903/1:1:FHCG-WQJ : Sat Jul 13 04:16:36 UTC 2024), Entry for William W. Davis and Robert Davis, 1 Mar 1872. "Maine, Births and Christenings, 1739-1900", , *FamilySearch* (https://familysearch.org/ark:/61903/1:1:F44X-RL1 : 14 January 2020), Abigail Whitney Howe, 1809.

30. , *"Massachusetts, Town Clerk, Vital and Town Records, 1626-2001", , FamilySearch (https://www.familysearch.org/ark:/61903/1:1:FHCG-WQJ : Sat Jul 13 04:16:36 UTC 2024), Entry for William W. Davis and Robert Davis, 1 Mar 1872.* (N.p.: n.p., n.d.). , *"Maine, Births and Christenings, 1739-1900", , FamilySearch (https://familysearch.org/ark:/61903/1:1:F44X-RL1 : 14 January 2020), Abigail Whitney Howe, 1809.* (N.p.: n.p., n.d.). Ancestry.com, *Massachusetts, U.S., Death Records, 1841-1915* (Provo, UT, USA: Ancestry.com Operations, Inc., 2013), New England Historic Genealogical Society; Boston, Massachusetts; Massachusetts Vital Records, 1840–1911. Ancestry.com, *1850 United States Federal Census* (Lehi, UT, USA: Ancestry.com Operations, Inc., 2009), The National Archives in Washington, DC; Record Group: Records of the

Bureau of the Census; Record Group Number: 29; Series Number: M432; Residence Date: 1850; Home in 1850: Lincolnville, Waldo, Maine; Roll: 271. Ancestry.com, *Maine, U.S., Nathan Hale Cemetery Collection, 1780-1980* (Lehi, UT, USA: Ancestry.com Operations, Inc., 2020).

31. , *Findagrave*, Abigail Whitney Howe Davis 1845.

32. , *"Massachusetts, Town Clerk, Vital and Town Records, 1626-2001", , FamilySearch (https://www.familysearch.org/ark:/61903/1:1:FHCG-WQJ : Sat Jul 13 04:16:36 UTC 2024), Entry for William W. Davis and Robert Davis, 1 Mar 1872.. , "Maine, Births and Christenings, 1739-1900", , FamilySearch (https://familysearch.org/ark:/61903/1:1:F44X-RL1 : 14 January 2020), Abigail Whitney Howe, 1809.. , Maine, U.S., Nathan Hale Cemetery Collection, 1780-1980*.

33. , *Maine, U.S., Nathan Hale Cemetery Collection, 1780-1980*.

34. "Massachusetts, Town Clerk, Vital and Town Records, 1626-2001", , *FamilySearch* (https://www.familysearch.org/ark:/61903/1:1:FHCG-WQJ : Sat Jul 13 04:16:36 UTC 2024), Entry for William W. Davis and Robert Davis, 1 Mar 1872. "Massachusetts, Town Clerk, Vital and Town Records, 1626-2001", , *FamilySearch* (https://www.familysearch.org/ark:/61903/1:1:FHCG-WQJ : Sat Jul 13 04:16:36 UTC 2024), Entry for William W. Davis and Robert Davis, 1 Mar 1872. "Maine, Births and Christenings, 1739-1900", , *FamilySearch* (https://familysearch.org/ark:/61903/1:1:F44X-RL1 : 14 January 2020), Abigail Whitney Howe, 1809.

35. , *Massachusetts, U.S., Death Records, 1841-1915*, New England Historic Genealogical Society; Boston, Massachusetts; Massachusetts Vital Records, 1840–1911. , *1850 United States Federal Census*, The National Archives in Washington, DC; Record Group: Records of the Bureau of the Census; Record Group Number: 29; Series Number: M432; Residence Date: 1850; Home in 1850: Lincolnville, Waldo, Maine; Roll: 271. Ancestry.com, *Massachusetts, U.S., State Census, 1865* (Provo, UT, USA: Ancestry.com Operations, Inc., 2014).

36. Ancestry.com, *1840 United States Federal Census* (Lehi, UT, USA: Ancestry.com Operations, Inc., 2010), Year: 1840; Census Place: Lincolnville, Waldo, Maine; Roll: 153; Page: 353; Family History Library Film: 0009709.

37. , *1850 United States Federal Census*, The National Archives in Washington, DC; Record Group: Records of the Bureau of the Census; Record Group Number: 29; Series Number: M432; Residence Date: 1850; Home in 1850: Lincolnville, Waldo, Maine; Roll: 271.

38. , *Massachusetts, U.S., State Census, 1865*.

39. , *Massachusetts, U.S., Death Records, 1841-1915*, New England Historic Genealogical Society; Boston, Massachusetts; Massachusetts Vital Records, 1840???1911.

40. , *Findagrave*, Ann S Davis 1834.

41. , *Findagrave*, Hodgman Davis 1838.

42. , *Newspapers.com - The Republican Journal - 22 Sep 1892 - 4* (Belfast, Maine: The Republican Journal, 22 September 1892), Capt. David Howe (1810-1892) - Obituary 22 Sep 1892.

43. Ancestry.com, *1860 United States Federal Census* (Lehi, UT, USA: Ancestry.com Operations, Inc., 2009), The National Archives in Washington D.C.; Record Group: Records of the Bureau of the Census; Record Group Number: 29; Series Number: M653; Residence Date: 1860; Home in 1860: Lincolnville, Waldo, Maine; Roll: M653_453; Page: 11; Family History Library Film: 803453. , *1850 United States Federal Census*, The National Archives in Washington, DC; Record Group: Records of the Bureau of the Census; Record Group

Number: 29; Series Number: M432; Residence Date: 1850; Home in 1850: Lincolnville, Waldo, Maine; Roll: 271; Page: 210b. Ancestry.com and The Church of Jesus Christ of Latter-day Saints, *1880 United States Federal Census* (Lehi, UT, USA: Ancestry.com Operations Inc, 2010), Year: 1880; Census Place: Lincolnville, Waldo, Maine; Roll: 489; Page: 364d; Enumeration District: 084. Ancestry.com, *1870 United States Federal Census* (Lehi, UT, USA: Ancestry.com Operations, Inc., 2009), Year: 1870; Census Place: Lincolnville, Waldo, Maine; Roll: M593_560; Page: 175B. , *Maine, U.S., Faylene Hutton Cemetery Collection, 1780-1990*. , *Maine, U.S., Nathan Hale Cemetery Collection, 1780-1980*. , *U.S., Find a Grave® Index, 1600s-Current*.

44. , *Newspapers.com - Daily National Intelligencer and Washington Express - 14 Oct 1831 - 3*, Stayed the night on Brigadiers Island with bodies of sister and cousin 14 Oct 1831.

45. , *Newspapers.com - The Long-Island Star - 19 Oct 1831 - Page 3*, Off Turtle Head, the boat struck by a flaw and upset.

46. , *Newspapers.com - The Charleston Daily Courier - 21 Oct 1831 - 2*, Tragic Crossing of Penobscot Bay - 3 cousins headed from Castine to Duck Trapp.

47. , *1840 United States Federal Census*, Year: 1840; Census Place: Castine, Hancock, Maine; Roll: 141; Page: 301; Family History Library Film: 0009703.

48. , *1850 United States Federal Census*, The National Archives in Washington, DC; Record Group: Records of the Bureau of the Census; Record Group Number: 29; Series Number: M432; Residence Date: 1850; Home in 1850: Lincolnville, Waldo, Maine; Roll: 271; Page: 210b.

49. , *1860 United States Federal Census*, The National Archives in Washington D.C.; Record Group: Records of the Bureau of the Census; Record Group Number: 29; Series Number: M653; Residence Date: 1860; Home in 1860: Lincolnville, Waldo, Maine; Roll: M653_453; Page: 11; Family History Library Film: 803453. Ancestry.com, *U.S., Selected Federal Census Non-Population Schedules, 1850-1880* (Lehi, UT, USA: Ancestry.com Operations, Inc., 2010), National Archives at Washington, DC; Washington, DC; Copies of Nonpopulation Census Schedules; NAID: 2791276; Record Group Number: 29; Record Group Title: Records of the Bureau of the Census, 1790-2007.

50. , *1870 United States Federal Census*, Year: 1870; Census Place: Lincolnville, Waldo, Maine; Roll: M593_560; Page: 175B.

51. Saints, *1880 United States Federal Census*, Year: 1880; Census Place: Lincolnville, Waldo, Maine; Roll: 489; Page: 364d; Enumeration District: 084.

52. Ancestry.com, *Maine, U.S., Death Records, 1761-1922* (Provo, UT, USA: Ancestry.com Operations, Inc., 2010), Maine State Archives; Cultural Building, 84 State House Station, Augusta, ME 04333-0084; 1892-1907 Vital Records; Roll Number: 28. , *Maine, U.S., Faylene Hutton Cemetery Collection, 1780-1990*. , *Maine, U.S., Nathan Hale Cemetery Collection, 1780-1980*. , *U.S., Find a Grave® Index, 1600s-Current*.

53. , *Findagrave*, CPT David Howe 14 Sep 1892.

54. , *Newspapers.com - The Republican Journal - 22 Sep 1892 - 4*, 22 Sep 1892.

55. , *Maine, U.S., Faylene Hutton Cemetery Collection, 1780-1990*. , *Maine, U.S., Nathan Hale Cemetery Collection, 1780-1980*. , *U.S., Find a Grave® Index, 1600s-Current*.

56. , *1860 United States Federal Census*, The National Archives in Washington D.C.; Record Group: Records of the Bureau of the Census; Record Group Number: 29; Series Number: M653; Residence Date: 1860; Home in 1860: Lincolnville, Waldo, Maine; Roll: M653_453; Page: 11; Family History Library Film: 803453. ,

1850 United States Federal Census, The National Archives in Washington, DC; Record Group: Records of the Bureau of the Census; Record Group Number: 29; Series Number: M432; Residence Date: 1850; Home in 1850: Lincolnville, Waldo, Maine; Roll: 271; Page: 210b. Saints, *1880 United States Federal Census*, Year: 1880; Census Place: Lincolnville, Waldo, Maine; Roll: 489; Page: 364d; Enumeration District: 084. , *1870 United States Federal Census*, Year: 1870; Census Place: Lincolnville, Waldo, Maine; Roll: M593_560; Page: 175B. , *Maine, U.S., Faylene Hutton Cemetery Collection, 1780-1990*. , *U.S., Find a Grave® Index, 1600s-Current*.

57. , *1860 United States Federal Census*, The National Archives in Washington D.C.; Record Group: Records of the Bureau of the Census; Record Group Number: 29; Series Number: M653; Residence Date: 1860; Home in 1860: Lincolnville, Waldo, Maine; Roll: M653_453; Page: 11; Family History Library Film: 803453.

58. , *Newspapers.com - The Republican Journal - 22 Sep 1892 - 4*, Capt. David Howe (1810-1892) - Obituary 22 Sep 1892.

59. , *Maine, U.S., Faylene Hutton Cemetery Collection, 1780-1990*. , *U.S., Find a Grave® Index, 1600s-Current*.

60. , *Findagrave*, Sarah F. Mead Howe.

61. , *Newspapers.com - The Republican Journal - 10 Nov 1892 - 8* (Belfast, Maine: The Republican Journal, 10 November 1892), Sarah F. (Mead) Howe (1815-1892) - Died 10 Nov 1892.

62. , *Maine, U.S., Faylene Hutton Cemetery Collection, 1780-1990*. , *U.S., Find a Grave® Index, 1600s-Current*.

63. , *1860 United States Federal Census*, The National Archives in Washington D.C.; Record Group: Records of the Bureau of the Census; Record Group Number: 29; Series Number: M653; Residence Date: 1860; Home in 1860: Lincolnville, Waldo, Maine; Roll: M653_453; Page: 11; Family History Library Film: 803453. , *1850 United States Federal Census*, The National Archives in Washington, DC; Record Group: Records of the Bureau of the Census; Record Group Number: 29; Series Number: M432; Residence Date: 1850; Home in 1850: Lincolnville, Waldo, Maine; Roll: 271; Page: 210b. , *Maine, U.S., Faylene Hutton Cemetery Collection, 1780-1990*. Ancestry.com, *U.S., Civil War Draft Registrations Records, 1863-1865* (Lehi, UT, USA: Ancestry.com Operations, Inc., 2010), The National Archives in Washington, DC; Washington, DC, USA; Consolidated Lists of Civil War Draft Registration Records (Provost Marshal General's Bureau; Consolidated Enrollment Lists, 1863-1865); Record Group: 110; Collection Name: Consolidated Enrollment Lists, 1863-1865 (Civil War Union Draft Records); NAI: 4213514; Archive Volume Number: 4 of 6. , *Maine, U.S., Nathan Hale Cemetery Collection, 1780-1980*. , *U.S., Find a Grave® Index, 1600s-Current*.

64. , *1850 United States Federal Census*, The National Archives in Washington, DC; Record Group: Records of the Bureau of the Census; Record Group Number: 29; Series Number: M432; Residence Date: 1850; Home in 1850: Lincolnville, Waldo, Maine; Roll: 271; Page: 210b.

65. , *1860 United States Federal Census*, The National Archives in Washington D.C.; Record Group: Records of the Bureau of the Census; Record Group Number: 29; Series Number: M653; Residence Date: 1860; Home in 1860: Lincolnville, Waldo, Maine; Roll: M653_453; Page: 11; Family History Library Film: 803453. , *U.S., Selected Federal Census Non-Population Schedules, 1850-1880*, National Archives at Washington, DC; Washington, DC; Copies of Nonpopulation Census Schedules; NAID: 2791276; Record Group Number: 29; Record Group Title: Records of the Bureau of the Census, 1790-2007.

66. , *U.S., Civil War Draft Registrations Records, 1863-1865*, The National Archives in Washington, DC; Washington, DC, USA; Consolidated Lists of Civil War Draft Registration Records (Provost Marshal General's

Bureau; Consolidated Enrollment Lists, 1863-1865); Record Group: 110; Collection Name: Consolidated Enrollment Lists, 1863-1865 (Civil War Union Draft Records); NAI: 4213514; Archive Volume Number: 4 of 6.

67. , *Maine, U.S., Faylene Hutton Cemetery Collection, 1780-1990*. , *Maine, U.S., Nathan Hale Cemetery Collection, 1780-1980*. , *U.S., Find a Grave® Index, 1600s-Current*.

68. , *Findagrave*, David Mead Howe 10 Dec 1864.

69. , *Maine, U.S., Faylene Hutton Cemetery Collection, 1780-1990*. , *Maine, U.S., Nathan Hale Cemetery Collection, 1780-1980*. , *U.S., Find a Grave® Index, 1600s-Current*.

70. , *1860 United States Federal Census*, The National Archives in Washington D.C.; Record Group: Records of the Bureau of the Census; Record Group Number: 29; Series Number: M653; Residence Date: 1860; Home in 1860: Lincolnville, Waldo, Maine; Roll: M653_453; Page: 11; Family History Library Film: 803453. Saints, *1880 United States Federal Census*, Year: 1880; Census Place: Lincolnville, Waldo, Maine; Roll: 489; Page: 365a; Enumeration District: 084. , *1870 United States Federal Census*, Year: 1870; Census Place: Lincolnville, Waldo, Maine; Roll: M593_560; Page: 175B. Ancestry.com, *1900 United States Federal Census* (Lehi, UT, USA: Ancestry.com Operations Inc, 2004), Year: 1900; Census Place: Lincolnville, Waldo, Maine; Roll: 600; Page: 3; Enumeration District: 0179. Ancestry.com, *1910 United States Federal Census* (Lehi, UT, USA: Ancestry.com Operations Inc, 2006), Year: 1910; Census Place: Lincolnville, Waldo, Maine; Roll: T624_546; Page: 10b; Enumeration District: 0256; FHL microfilm: 1374559. Ancestry.com, *1920 United States Federal Census* (Provo, UT, USA: Ancestry.com Operations, Inc., 2010), Year: 1920; Census Place: Boothbay, Lincoln, Maine; Roll: T625_645; Page: 12A; Enumeration District: 86. , *Maine, U.S., Faylene Hutton Cemetery Collection, 1780-1990*.

71. , *1860 United States Federal Census*, The National Archives in Washington D.C.; Record Group: Records of the Bureau of the Census; Record Group Number: 29; Series Number: M653; Residence Date: 1860; Home in 1860: Lincolnville, Waldo, Maine; Roll: M653_453; Page: 11; Family History Library Film: 803453.

72. , *1870 United States Federal Census*, Year: 1870; Census Place: Lincolnville, Waldo, Maine; Roll: M593_560; Page: 175B.

73. Saints, *1880 United States Federal Census*, Year: 1880; Census Place: Lincolnville, Waldo, Maine; Roll: 489; Page: 365a; Enumeration District: 084.

74. , *1900 United States Federal Census*, Year: 1900; Census Place: Lincolnville, Waldo, Maine; Roll: 600; Page: 3; Enumeration District: 0179.

75. , *1910 United States Federal Census*, Year: 1910; Census Place: Lincolnville, Waldo, Maine; Roll: T624_546; Page: 10b; Enumeration District: 0256; FHL microfilm: 1374559.

76. , *Newspapers.com - The Republican Journal - 8 Feb 1912 - 2* (Belfast, Maine: The Republican Journal, 8 February 1912), Howe sisters convey heirship property in Lincolnville 8 Feb 1912.

77. , *1920 United States Federal Census*, Year: 1920; Census Place: Boothbay, Lincoln, Maine; Roll: T625_645; Page: 12A; Enumeration District: 86.

78. , *Maine, U.S., Faylene Hutton Cemetery Collection, 1780-1990*.

79. , *Findagrave*, Mary A. Howe 14 Jul 1936.

80. , *Maine, U.S., Faylene Hutton Cemetery Collection, 1780-1990*.

81. , *Maine, U.S., Faylene Hutton Cemetery Collection, 1780-1990*. , *Geneanet Community Trees Index*. , *Maine, U.S., Faylene Hutton Cemetery Collection, 1780-1990*. , *Geneanet Community Trees Index*.

82. , *Newspapers.com - Bangor Daily Whig and Courier - 3 Dec 1844 - 2* (Bangor, Maine: Bangor Daily Whig and Courier, 3 December 1844), Married - In Lincolnville, ME, Capt. Samuel Whitney of New Orleans, to Miss Rebecca Howe of Castine 3 Dec 1844. , *Newspapers.com - Bangor Daily Whig and Courier - 3 Dec 1844 - 2*, Married - In Lincolnville, ME, Capt. Samuel Whitney of New Orleans, to Miss Rebecca Howe of Castine 3 Dec 1844.

83. , *Maine, U.S., Faylene Hutton Cemetery Collection, 1780-1990*. , *Geneanet Community Trees Index*. , *Maine, U.S., Faylene Hutton Cemetery Collection, 1780-1990*. , *Geneanet Community Trees Index*.

84. , *Findagrave*, Rebecca Witherle Whitney 31 Mar 1846. , *Findagrave*, Rebecca Witherle Whitney 31 Mar 1846.

85. , *Newspapers.com - The Springfield Daily Republican - 6 Apr 1846 - 2* (Springfield, Massachusetts: The Springfield Daily Republican, 6 April 1846), Melancholy Accident - Capt. Samuel and Rebecca (Howe) Whitney drowned at Penobscot Bay 6 Apr 1846. , *Newspapers.com - The Springfield Daily Republican - 6 Apr 1846 - 2*, Melancholy Accident - Capt. Samuel and Rebecca (Howe) Whitney drowned at Penobscot Bay 6 Apr 1846.

86. , *Maine, U.S., Faylene Hutton Cemetery Collection, 1780-1990*. , *Maine, U.S., Faylene Hutton Cemetery Collection, 1780-1990*.

87. , *Geneanet Community Trees Index*.

88. Ibid.

89. , *Geneanet Community Trees Index*. , *Maine, U.S., Death Records, 1761-1922*, Maine State Archives; Cultural Building, 84 State House Station, Augusta, ME 04333-0084; Pre 1892 Delayed Returns; Roll Number: 104.

90. , *Newspapers.com - The Springfield Daily Republican - 6 Apr 1846 - 2*, Melancholy Accident - Capt. Samuel and Rebecca (Howe) Whitney drowned at Penobscot Bay.

91. , *Geneanet Community Trees Index*. , *Geneanet Community Trees Index*.

92. , *Findagrave*, Margarette Whitney 2 Feb 1846. , *Findagrave*, Margarette Whitney 2 Feb 1846.

93. , *Geneanet Community Trees Index*. , *Geneanet Community Trees Index*.

94. Ancestry.com, *Massachusetts, U.S., Marriage Records, 1840-1915* (Provo, UT, USA: Ancestry.com Operations, Inc., 2013), New England Historic Genealogical Society; Boston, Massachusetts; Massachusetts Vital Records, 1911–1915.

95. , *Massachusetts, U.S., Mason Membership Cards, 1733-1990*. , *Massachusetts, U.S., Marriage Records, 1840-1915*, New England Historic Genealogical Society; Boston, Massachusetts; Massachusetts Vital Records, 1911–1915. , *Massachusetts, U.S., Death Records, 1841-1915*, New England Historic Genealogical Society; Boston, Massachusetts; Massachusetts Vital Records, 1840–1911. , *Massachusetts, U.S., Town and Vital Records, 1620-1988*. Saints, *1880 United States Federal Census*, Year: 1880; Census Place: Boston, Suffolk, Massachusetts; Roll: 561; Page: 539c; Enumeration District: 769. , *1860 United States Federal Census*, The National Archives in Washington D.C.; Record Group: Records of the Bureau of the Census; Record Group Number: 29; Series Number: M653; Residence Date: 1860; Home in 1860: Quincy, Norfolk, Massachusetts; Roll: M653_514; Page: 20; Family History Library Film: 803514. , *1870 United States Federal Census*, Year:

1870; Census Place: West Roxbury, Norfolk, Massachusetts; Roll: M593_637; Page: 351B. , *1850 United States Federal Census*, The National Archives in Washington, DC; Record Group: Records of the Bureau of the Census; Record Group Number: 29; Series Number: M432; Residence Date: 1850; Home in 1850: Lincolnville, Waldo, Maine; Roll: 271. , *Massachusetts, U.S., Death Records, 1841-1915*, New England Historic Genealogical Society; Boston, Massachusetts; Massachusetts Vital Records, 1840–1911.

96. , *1850 United States Federal Census*, The National Archives in Washington, DC; Record Group: Records of the Bureau of the Census; Record Group Number: 29; Series Number: M432; Residence Date: 1850; Home in 1850: Lincolnville, Waldo, Maine; Roll: 271.

97. , *1860 United States Federal Census*, The National Archives in Washington D.C.; Record Group: Records of the Bureau of the Census; Record Group Number: 29; Series Number: M653; Residence Date: 1860; Home in 1860: Quincy, Norfolk, Massachusetts; Roll: M653_514; Page: 20; Family History Library Film: 803514.

98. , *1870 United States Federal Census*, Year: 1870; Census Place: West Roxbury, Norfolk, Massachusetts; Roll: M593_637; Page: 351B.

99. , *Newspapers.com - The Boston Globe - 9 Apr 1873 - 5* (Boston, Massachusetts: The Boston Globe, 9 April 1873), Real estate transfer - West Roxbury, Norfolk County 9 Apr 1873.

100. Ancestry.com, *U.S., Indexed County Land Ownership Maps, 1860-1918* (Provo, UT, USA: Ancestry.com Operations, Inc., 2010), Collection Number: G&M_5; Roll Number: 5.

101. Saints, *1880 United States Federal Census*, Year: 1880; Census Place: Boston, Suffolk, Massachusetts; Roll: 561; Page: 539c; Enumeration District: 769.

102. , *Newspapers.com - The Boston Globe - 24 Aug 1890 - 13* (Boston, Massachusetts: The Boston Globe, 24 August 1890), Father & Daughter visit to Sorrento & Bar Harbor 24 Aug 1890.

103. , *Newspapers.com - The Boston Globe - 24 Aug 1890 - 13*, Aug 1890 - Joseph Alba Davis of Jamaica Plain & daughter Ethel Alba Davis on vacation in Maine 24 Aug 1890.

104. , *Massachusetts, U.S., Mason Membership Cards, 1733-1990*. , *Massachusetts, U.S., Death Records, 1841-1915*, New England Historic Genealogical Society; Boston, Massachusetts; Massachusetts Vital Records, 1840–1911.

105. , *Newspapers.com - The Boston Globe - 15 Jan 1900 - 9* (Boston, Massachusetts: The Boston Globe, 15 January 1900), Obituary for J. Alba Davis 15 Jan 1900.

106. , *Massachusetts, U.S., Mason Membership Cards, 1733-1990*.

107. , *Massachusetts, U.S., Marriage Records, 1840-1915*, New England Historic Genealogical Society; Boston, Massachusetts; Massachusetts Vital Records, 1911–1915. , *Massachusetts, U.S., Marriage Records, 1840-1915*, New England Historic Genealogical Society; Boston, Massachusetts; Massachusetts Vital Records, 1911–1915. , *Massachusetts, U.S., Town and Vital Records, 1620-1988*.

108. , *Massachusetts, U.S., Marriage Records, 1840-1915*, New England Historic Genealogical Society; Boston, Massachusetts; Massachusetts Vital Records, 1911–1915. , *Massachusetts, U.S., State Census, 1865*. , *Massachusetts, U.S., Town and Vital Records, 1620-1988*. Saints, *1880 United States Federal Census*, Year: 1880; Census Place: Boston, Suffolk, Massachusetts; Roll: 561; Page: 539c; Enumeration District: 769. , *1860 United States Federal Census*, The National Archives in Washington D.C.; Record Group: Records of the Bureau of the Census; Record Group Number: 29; Series Number: M653; Residence Date: 1860; Home in 1860: Quincy,

Norfolk, Massachusetts; Roll: M653_514; Page: 20; Family History Library Film: 803514. , *1870 United States Federal Census*, Year: 1870; Census Place: West Roxbury, Norfolk, Massachusetts; Roll: M593_637; Page: 351B. , *1850 United States Federal Census*, The National Archives in Washington, DC; Record Group: Records of the Bureau of the Census; Record Group Number: 29; Series Number: M432; Residence Date: 1850; Home in 1850: Charlestown, Middlesex, Massachusetts; Roll: 322; Page: 118b. , *Massachusetts, U.S., Death Records, 1841-1915*, New England Historic Genealogical Society; Boston, Massachusetts; Massachusetts Vital Records, 1840–1911.

109. , *1850 United States Federal Census*, The National Archives in Washington, DC; Record Group: Records of the Bureau of the Census; Record Group Number: 29; Series Number: M432; Residence Date: 1850; Home in 1850: Charlestown, Middlesex, Massachusetts; Roll: 322; Page: 118b.

110. , *1860 United States Federal Census*, The National Archives in Washington D.C.; Record Group: Records of the Bureau of the Census; Record Group Number: 29; Series Number: M653; Residence Date: 1860; Home in 1860: Quincy, Norfolk, Massachusetts; Roll: M653_514; Page: 20; Family History Library Film: 803514.

111. , *Massachusetts, U.S., State Census, 1865*.

112. , *1870 United States Federal Census*, Year: 1870; Census Place: West Roxbury, Norfolk, Massachusetts; Roll: M593_637; Page: 351B.

113. Saints, *1880 United States Federal Census*, Year: 1880; Census Place: Boston, Suffolk, Massachusetts; Roll: 561; Page: 539c; Enumeration District: 769.

114. , *Newspapers.com - The Boston Globe - 12 Apr 1910 - 9* (Boston, Massachusetts: The Boston Globe, 12 April 1910), Obituary for Maria Hunter Davis 12 Apr 1910.

115. , *Newspapers.com - Boston Evening Transcript - 20 Jun 1910 - 14* (Boston, Massachusetts: Boston Evening Transcript, 20 June 1910), Maria H Davis Estate - Probate Notice 20 Jun 1910.

116. Saints, *1880 United States Federal Census*, Year: 1880; Census Place: Boston, Suffolk, Massachusetts; Roll: 561; Page: 539c; Enumeration District: 769. , *1870 United States Federal Census*, Year: 1870; Census Place: West Roxbury, Norfolk, Massachusetts; Roll: M593_637; Page: 351B. , *Massachusetts, U.S., Death Records, 1841-1915*, New England Historic Genealogical Society; Boston, Massachusetts; Massachusetts Vital Records, 1840???1911. , *1900 United States Federal Census*, Year: 1900; Census Place: Boston Ward 22, Suffolk, Massachusetts; Roll: 687; Page: 10; Enumeration District: 1503. , *Massachusetts, U.S., Town and Vital Records, 1620-1988*. Ancestry.com, *Massachusetts, U.S., Birth Records, 1840-1915* (Provo, UT, USA: Ancestry.com Operations, Inc., 2013).

117. , *1900 United States Federal Census*, Year: 1900; Census Place: Boston Ward 22, Suffolk, Massachusetts; Roll: 687; Page: 10; Enumeration District: 1503.

118. Saints, *1880 United States Federal Census*, Year: 1880; Census Place: Boston, Suffolk, Massachusetts; Roll: 561; Page: 539c; Enumeration District: 769. , *Massachusetts, U.S., Town and Vital Records, 1620-1988*. , *Massachusetts, U.S., Birth Records, 1840-1915*. , *Massachusetts, U.S., Town and Vital Records, 1620-1988*. , *1900 United States Federal Census*, Year: 1900; Census Place: Boston Ward 22, Suffolk, Massachusetts; Roll: 687; Page: 10; Enumeration District: 1503. , *1910 United States Federal Census*, Year: 1910; Census Place: Boston Ward 11, Suffolk, Massachusetts; Roll: T624_618; Page: 5b; Enumeration District: 1419; FHL microfilm: 1374631. Ancestry.com, *Boston, Massachusetts, U.S., List of Boston Residents, 1909-1972* (Lehi, UT, USA: Ancestry.com Operations Inc, 2023), Boston Public Library; Boston, Massachusetts; Lists of Boston Residents, 1909-1972; URL: https://guides.bpl.org/c.php?g=496866&p=3400777. Ancestry.com, *1950 United*

States Federal Census (Lehi, UT, USA: Ancestry.com Operations, Inc., 2022), National Archives at Washington, DC; Washington, D.C.; Seventeenth Census of the United States, 1950; Year: 1950; Census Place: Boston, Suffolk, Massachusetts; Roll: 3489; Page: 83; Enumeration District: 15-319. Ancestry.com, *1930 United States Federal Census* (Provo, UT, USA: Ancestry.com Operations Inc, 2002), Year: 1930; Census Place: Boston, Suffolk, Massachusetts; Page: 2B; Enumeration District: 0134; FHL microfilm: 2340680. Ancestry.com, *1940 United States Federal Census* (Provo, UT, USA: Ancestry.com Operations, Inc., 2012), Year: 1940; Census Place: Boston, Suffolk, Massachusetts; Roll: m-t0627-01662; Page: 4A; Enumeration District: 15-170.

119. , *Newspapers.com - The Boston Globe - 24 Aug 1890 - 13*, Aug 1890 - Joseph Alba Davis of Jamaica Plain & daughter Ethel Alba Davis on vacation in Maine.

120. , *Newspapers.com - The Boston Globe - 24 Aug 1890 - 13*, Father & Daughter visit to Sorrento & Bar Harbor 24 Aug 1890.

121. , *1910 United States Federal Census*, Year: 1910; Census Place: Boston Ward 11, Suffolk, Massachusetts; Roll: T624_618; Page: 5b; Enumeration District: 1419; FHL microfilm: 1374631.

122. , *Newspapers.com - Boston Evening Transcript - 20 Jun 1910 - 14*, Maria H Davis Estate - Probate Notice 20 Jun 1910.

123. , *1930 United States Federal Census*, Year: 1930; Census Place: Boston, Suffolk, Massachusetts; Page: 2B; Enumeration District: 0134; FHL microfilm: 2340680.

124. , *1940 United States Federal Census*, Year: 1940; Census Place: Boston, Suffolk, Massachusetts; Roll: m-t0627-01662; Page: 4A; Enumeration District: 15-170.

125. , *1950 United States Federal Census*, National Archives at Washington, DC; Washington, D.C.; Seventeenth Census of the United States, 1950; Year: 1950; Census Place: Boston, Suffolk, Massachusetts; Roll: 3489; Page: 83; Enumeration District: 15-319.

126. , *Boston, Massachusetts, U.S., List of Boston Residents, 1909-1972*, Boston Public Library; Boston, Massachusetts; Lists of Boston Residents, 1909-1972; URL: https://guides.bpl.org/c.php?g=496866&p=3400777.

127. , *1860 United States Federal Census*, The National Archives in Washington D.C.; Record Group: Records of the Bureau of the Census; Record Group Number: 29; Series Number: M653; Residence Date: 1860; Home in 1860: Charlestown, Middlesex, Massachusetts; Roll: M653_512; Page: 309; Family History Library Film: 803512.

128. , *1870 United States Federal Census*, Year: 1870; Census Place: West Roxbury, Norfolk, Massachusetts; Roll: M593_637; Page: 385A.

129. , *1870 United States Federal Census*, Year: 1870; Census Place: West Roxbury, Norfolk, Massachusetts; Roll: M593_637; Page: 385A. , *1900 United States Federal Census*, Year: 1900; Census Place: Cambridge Ward 1, Middlesex, Massachusetts; Roll: 656; Page: 5; Enumeration District: 0680. , *1850 United States Federal Census*, The National Archives in Washington, DC; Record Group: Records of the Bureau of the Census; Record Group Number: 29; Series Number: M432; Residence Date: 1850; Home in 1850: Thomaston, Lincoln, Maine; Roll: 259; Page: 14b. Ancestry.com, *U.S., Passport Applications, 1795-1925* (Lehi, UT, USA: Ancestry.com Operations, Inc., 2007), National Archives and Records Administration (NARA); Washington D.C.; NARA Series: Passport Applications, 1795-1905; Roll #: 176; Volume #: Roll 176 - 15 Aug 1871-30 Sep 1871. , *Massachusetts, U.S., Death Records, 1841-1915*, New England Historic Genealogical Society; Boston, Massachusetts; Massachusetts Vital Records, 1840–1911. , *U.S., Find a Grave® Index, 1600s-Current*.

130. , *1850 United States Federal Census*, The National Archives in Washington, DC; Record Group: Records of the Bureau of the Census; Record Group Number: 29; Series Number: M432; Residence Date: 1850; Home in 1850: Thomaston, Lincoln, Maine; Roll: 259; Page: 14b.

131. , *1870 United States Federal Census*, Year: 1870; Census Place: West Roxbury, Norfolk, Massachusetts; Roll: M593_637; Page: 385A.

132. , *1900 United States Federal Census*, Year: 1900; Census Place: Cambridge Ward 1, Middlesex, Massachusetts; Roll: 656; Page: 5; Enumeration District: 0680.

133. Ancestry.com, *U.S., City Directories, 1822-1995* (Lehi, UT, USA: Ancestry.com Operations, Inc., 2011).

134. , *Massachusetts, U.S., Death Records, 1841-1915*, New England Historic Genealogical Society; Boston, Massachusetts; Massachusetts Vital Records, 1840–1911. , *U.S., Find a Grave® Index, 1600s-Current*.

135. , *Findagrave*, Julia Wilder Robinson Davis 26 Mar 1903.

136. , *U.S., Find a Grave® Index, 1600s-Current*.

137. , *1870 United States Federal Census*, Year: 1870; Census Place: West Roxbury, Norfolk, Massachusetts; Roll: M593_637; Page: 385A.

138. Ibid.

139. , *1900 United States Federal Census*, Year: 1900; Census Place: Cambridge Ward 1, Middlesex, Massachusetts; Roll: 656; Page: 5; Enumeration District: 0680.

140. , *U.S., Find a Grave® Index, 1600s-Current*. Ancestry.com, *U.S., Social Security Applications and Claims Index, 1936-2007* (Provo, UT, USA: Ancestry.com Operations, Inc., 2015). , *1910 United States Federal Census*, Year: 1910; Census Place: Cambridge Ward 8, Middlesex, Massachusetts; Roll: T624_596; Page: 7b; Enumeration District: 0770; FHL microfilm: 1374609. , *1930 United States Federal Census*, Year: 1930; Census Place: Cambridge, Middlesex, Massachusetts; Page: 21A; Enumeration District: 0051; FHL microfilm: 2340651. , *1920 United States Federal Census*, Year: 1920; Census Place: Cambridge Ward 8, Middlesex, Massachusetts; Roll: T625_707; Page: 2A; Enumeration District: 78.

141. , *1900 United States Federal Census*, Year: 1900; Census Place: Cambridge Ward 1, Middlesex, Massachusetts; Roll: 656; Page: 5; Enumeration District: 0680.

142. , *1910 United States Federal Census*, Year: 1910; Census Place: Cambridge Ward 8, Middlesex, Massachusetts; Roll: T624_596; Page: 7b; Enumeration District: 0770; FHL microfilm: 1374609.

143. Ancestry.com, *U.S., School Catalogs, 1765-1935* (Provo, UT, USA: Ancestry.com Operations, Inc., 2012).

144. , *1920 United States Federal Census*, Year: 1920; Census Place: Cambridge Ward 8, Middlesex, Massachusetts; Roll: T625_707; Page: 2A; Enumeration District: 78.

145. , *1930 United States Federal Census*, Year: 1930; Census Place: Cambridge, Middlesex, Massachusetts; Page: 21A; Enumeration District: 0051; FHL microfilm: 2340651.

146. , *U.S., Find a Grave® Index, 1600s-Current*.

147. , *Findagrave*, Philip Whitney Davis 13 Jul 1939.

148. , *Newspapers.com - The Boston Globe - 14 Jul 1939 - 6* (Boston, Massachusetts: The Boston Globe, 14 July 1939), Cambridge man found dead at 104 Irving Street 14 Jul 1939.

149. , *Newspapers.com - Transcript-Telegram - 14 Jul 1939 - 14* (Holyoke, Massachusetts: Transcript-Telegram, 14 July 1939), Philip W Davis found dead 14 Jul 1939.

150. , *1900 United States Federal Census*, Year: 1900; Census Place: Cambridge Ward 1, Middlesex, Massachusetts; Roll: 656; Page: 5; Enumeration District: 0680.

151. , *U.S., School Catalogs, 1765-1935*.

152. , *U.S., Find a Grave® Index, 1600s-Current*.

153. , *1860 United States Federal Census*, The National Archives in Washington D.C.; Record Group: Records of the Bureau of the Census; Record Group Number: 29; Series Number: M653; Residence Date: 1860; Home in 1860: Lincolnville, Waldo, Maine; Roll: M653_453; Page: 11; Family History Library Film: 803453. , *1850 United States Federal Census*, The National Archives in Washington, DC; Record Group: Records of the Bureau of the Census; Record Group Number: 29; Series Number: M432; Residence Date: 1850; Home in 1850: Lincolnville, Waldo, Maine; Roll: 271; Page: 210b. Saints, *1880 United States Federal Census*, Year: 1880; Census Place: Lincolnville, Waldo, Maine; Roll: 489; Page: 365a; Enumeration District: 084. Ancestry.com, *North America, Family Histories, 1500-2000* (Provo, UT, USA: Ancestry.com Operations, Inc., 2016), Book Title: A biographical and genealogical record of the descendants of Thomas Gardner, Planter : Cape Ann, 16. , *1870 United States Federal Census*, Year: 1870; Census Place: Lincolnville, Waldo, Maine; Roll: M593_560; Page: 175B.

154. , *1850 United States Federal Census*, The National Archives in Washington, DC; Record Group: Records of the Bureau of the Census; Record Group Number: 29; Series Number: M432; Residence Date: 1850; Home in 1850: Lincolnville, Waldo, Maine; Roll: 271; Page: 210b.

155. , *1860 United States Federal Census*, The National Archives in Washington D.C.; Record Group: Records of the Bureau of the Census; Record Group Number: 29; Series Number: M653; Residence Date: 1860; Home in 1860: Lincolnville, Waldo, Maine; Roll: M653_453; Page: 11; Family History Library Film: 803453.

156. , *1870 United States Federal Census*, Year: 1870; Census Place: Lincolnville, Waldo, Maine; Roll: M593_560; Page: 175B.

157. Saints, *1880 United States Federal Census*, Year: 1880; Census Place: Lincolnville, Waldo, Maine; Roll: 489; Page: 365a; Enumeration District: 084.

158. , *Findagrave*, William L. Howe 24 Mar 1905.

159. , *North America, Family Histories, 1500-2000*, Book Title: A biographical and genealogical record of the descendants of Thomas Gardner, Planter : Cape Ann, 16.

160. Saints, *1880 United States Federal Census*, Year: 1880; Census Place: Lincolnville, Waldo, Maine; Roll: 489; Page: 365a; Enumeration District: 084. , *North America, Family Histories, 1500-2000*, Book Title: A biographical and genealogical record of the descendants of Thomas Gardner, Planter : Cape Ann, 16. , *1870 United States Federal Census*, Year: 1870; Census Place: Lincolnville, Waldo, Maine; Roll: M593_560; Page: 175B. , *1910 United States Federal Census*, Year: 1910; Census Place: Lincolnville, Waldo, Maine; Roll: T624_546; Page: 10b; Enumeration District: 0256; FHL microfilm: 1374559. , *1920 United States Federal Census*, Year: 1920; Census Place: Camden, Knox, Maine; Roll: T625_644; Page: 6A; Enumeration District: 61.

161. Saints, *1880 United States Federal Census*, Year: 1880; Census Place: Lincolnville, Waldo, Maine;

Roll: 489; Page: 365a; Enumeration District: 084.

162. , *1910 United States Federal Census*, Year: 1910; Census Place: Lincolnville, Waldo, Maine; Roll: T624_546; Page: 10b; Enumeration District: 0256; FHL microfilm: 1374559.

163. , *1920 United States Federal Census*, Year: 1920; Census Place: Camden, Knox, Maine; Roll: T625_644; Page: 6A; Enumeration District: 61.

164. , *North America, Family Histories, 1500-2000*, Book Title: A biographical and genealogical record of the descendants of Thomas Gardner, Planter : Cape Ann, 16.

165. , *Findagrave*, Ruby Amanda Gardner Howe 5 Nov 1929.

166. Saints, *1880 United States Federal Census*, Year: 1880; Census Place: Lincolnville, Waldo, Maine; Roll: 489; Page: 365a; Enumeration District: 084.

167. Ibid.

168. , *Findagrave*, Rea Anna Howe 30 Aug 1896.

169. , *Maine, U.S., Death Records, 1761-1922*, Maine State Archives; Cultural Building, 84 State House Station, Augusta, ME 04333-0084; 1892-1907 Vital Records; Roll Number: 28.

170. , *1860 United States Federal Census*, The National Archives in Washington D.C.; Record Group: Records of the Bureau of the Census; Record Group Number: 29; Series Number: M653; Residence Date: 1860; Home in 1860: Lincolnville, Waldo, Maine; Roll: M653_453; Page: 11; Family History Library Film: 803453. , *1850 United States Federal Census*, The National Archives in Washington, DC; Record Group: Records of the Bureau of the Census; Record Group Number: 29; Series Number: M432; Residence Date: 1850; Home in 1850: Lincolnville, Waldo, Maine; Roll: 271; Page: 210b. , *1870 United States Federal Census*, Year: 1870; Census Place: Lincolnville, Waldo, Maine; Roll: M593_560; Page: 175B. Saints, *1880 United States Federal Census*, Year: 1880; Census Place: Lincolnville, Waldo, Maine; Roll: 489; Page: 365a; Enumeration District: 084. , *U.S., Find a Grave® Index, 1600s-Current*. , *Maine, U.S., Nathan Hale Cemetery Collection, 1780-1980*. Ancestry.com, *Providence, Rhode Island, U.S. Old Stone Bank Records, 1844-1924* (Lehi, UT, USA: Ancestry.com Operations, Inc., 2024), Rhode Island Historical Society; Providence, Rhode Island, USA; Old Stone Bank Records; Series Number: 8; Series Title: Signature Books 1847-1897. , *U.S., Passport Applications, 1795-1925*, National Archives and Records Administration (NARA); Washington D.C.; NARA Series: Passport Applications, January 2, 1906 - March 31, 1925; Roll #: 1174; Volume #: Roll 1174 - Certificates: 21750-22125, 26 Apr 1920-26 Apr 1920.

171. , *1850 United States Federal Census*, The National Archives in Washington, DC; Record Group: Records of the Bureau of the Census; Record Group Number: 29; Series Number: M432; Residence Date: 1850; Home in 1850: Lincolnville, Waldo, Maine; Roll: 271; Page: 210b.

172. , *1860 United States Federal Census*, The National Archives in Washington D.C.; Record Group: Records of the Bureau of the Census; Record Group Number: 29; Series Number: M653; Residence Date: 1860; Home in 1860: Lincolnville, Waldo, Maine; Roll: M653_453; Page: 11; Family History Library Film: 803453.

173. , *1870 United States Federal Census*, Year: 1870; Census Place: Lincolnville, Waldo, Maine; Roll: M593_560; Page: 175B.

174. Saints, *1880 United States Federal Census*, Year: 1880; Census Place: Lincolnville, Waldo, Maine; Roll: 489; Page: 365a; Enumeration District: 084.

175. , *Providence, Rhode Island, U.S. Old Stone Bank Records, 1844-1924*, Rhode Island Historical Society; Providence, Rhode Island, USA; Old Stone Bank Records; Series Number: 8; Series Title: Signature Books 1847-1897.

176. , *Findagrave*, George W Howe 1898.

177. , *U.S., Find a Grave® Index, 1600s-Current*. , *Maine, U.S., Nathan Hale Cemetery Collection, 1780-1980*.

178. Ibid.

179. , *U.S., Passport Applications, 1795-1925*, National Archives and Records Administration (NARA); Washington D.C.; NARA Series: Passport Applications, January 2, 1906 - March 31, 1925; Roll #: 1174; Volume #: Roll 1174 - Certificates: 21750-22125, 26 Apr 1920-26 Apr 1920.

180. Saints, *1880 United States Federal Census*, Year: 1880; Census Place: Lincolnville, Waldo, Maine; Roll: 489; Page: 365a; Enumeration District: 084. , *U.S., Find a Grave® Index, 1600s-Current*. , *1900 United States Federal Census*, Year: 1900; Census Place: Brookline, Norfolk, Massachusetts; Roll: 669; Page: 12; Enumeration District: 1022. , *1920 United States Federal Census*, Year: 1920; Census Place: Brookline, Norfolk, Massachusetts; Roll: T625_721; Page: 11B; Enumeration District: 168. , *1930 United States Federal Census*, Year: 1930; Census Place: Boston, Suffolk, Massachusetts; Page: 8B; Enumeration District: 0228; FHL microfilm: 2340693. , *1910 United States Federal Census*, Year: 1910; Census Place: Boston Ward 23, Suffolk, Massachusetts; Roll: T624_624; Page: 12a; Enumeration District: 1617; FHL microfilm: 1374637.

181. Saints, *1880 United States Federal Census*, Year: 1880; Census Place: Lincolnville, Waldo, Maine; Roll: 489; Page: 365a; Enumeration District: 084.

182. , *1900 United States Federal Census*, Year: 1900; Census Place: Brookline, Norfolk, Massachusetts; Roll: 669; Page: 12; Enumeration District: 1022.

183. , *1910 United States Federal Census*, Year: 1910; Census Place: Boston Ward 23, Suffolk, Massachusetts; Roll: T624_624; Page: 12a; Enumeration District: 1617; FHL microfilm: 1374637.

184. , *1920 United States Federal Census*, Year: 1920; Census Place: Brookline, Norfolk, Massachusetts; Roll: T625_721; Page: 11B; Enumeration District: 168.

185. , *1930 United States Federal Census*, Year: 1930; Census Place: Boston, Suffolk, Massachusetts; Page: 8B; Enumeration District: 0228; FHL microfilm: 2340693.

186. , *U.S., Find a Grave® Index, 1600s-Current*.

187. , *Findagrave*, Evelene Amanda Sherman Howe 1931.

188. , *U.S., Find a Grave® Index, 1600s-Current*.

189. Saints, *1880 United States Federal Census*, Year: 1880; Census Place: Lincolnville, Waldo, Maine; Roll: 489; Page: 365a; Enumeration District: 084. , *U.S., Find a Grave® Index, 1600s-Current*. , *U.S., Passport Applications, 1795-1925*, National Archives and Records Administration (NARA); Washington D.C.; NARA Series: Passport Applications, January 2, 1906 - March 31, 1925; Roll #: 1174; Volume #: Roll 1174 - Certificates: 21750-22125, 26 Apr 1920-26 Apr 1920. , *1900 United States Federal Census*, Year: 1900; Census Place: Brookline, Norfolk, Massachusetts; Roll: 669; Page: 12; Enumeration District: 1022. , *1920 United States Federal Census*, Year: 1920; Census Place: Brookline, Norfolk, Massachusetts; Roll: T625_721; Page: 11B; Enumeration District: 168. , *1930 United States Federal Census*, Year: 1930; Census Place: Boston, Suffolk,

Massachusetts; Page: 8B; Enumeration District: 0228; FHL microfilm: 2340693. , *Maine, U.S., Nathan Hale Cemetery Collection, 1780-1980*. , *1910 United States Federal Census*, Year: 1910; Census Place: Boston Ward 23, Suffolk, Massachusetts; Roll: T624_624; Page: 12a; Enumeration District: 1617; FHL microfilm: 1374637.

190. Saints, *1880 United States Federal Census*, Year: 1880; Census Place: Lincolnville, Waldo, Maine; Roll: 489; Page: 365a; Enumeration District: 084.

191. , *1900 United States Federal Census*, Year: 1900; Census Place: Brookline, Norfolk, Massachusetts; Roll: 669; Page: 12; Enumeration District: 1022.

192. , *1910 United States Federal Census*, Year: 1910; Census Place: Boston Ward 23, Suffolk, Massachusetts; Roll: T624_624; Page: 12a; Enumeration District: 1617; FHL microfilm: 1374637.

193. , *1920 United States Federal Census*, Year: 1920; Census Place: Brookline, Norfolk, Massachusetts; Roll: T625_721; Page: 11B; Enumeration District: 168.

194. , *1930 United States Federal Census*, Year: 1930; Census Place: Boston, Suffolk, Massachusetts; Page: 8B; Enumeration District: 0228; FHL microfilm: 2340693.

195. , *U.S., Find a Grave® Index, 1600s-Current*. , *Maine, U.S., Nathan Hale Cemetery Collection, 1780-1980*.

196. , *Findagrave*, Georgia Lawrence Howe 1941.

197. , *Newspapers.com - The Boston Globe - 10 Mar 1941 - 11* (Boston, Massachusetts: The Boston Globe, 10 March 1941), Obituary for HOWE-Of 10 Mar 1941.

198. , *U.S., Find a Grave® Index, 1600s-Current*. , *Maine, U.S., Nathan Hale Cemetery Collection, 1780-1980*.

199. , *U.S., Passport Applications, 1795-1925*, National Archives and Records Administration (NARA); Washington D.C.; NARA Series: Passport Applications, January 2, 1906 - March 31, 1925; Roll #: 1174; Volume #: Roll 1174 - Certificates: 21750-22125, 26 Apr 1920-26 Apr 1920.

200. , *1860 United States Federal Census*, The National Archives in Washington D.C.; Record Group: Records of the Bureau of the Census; Record Group Number: 29; Series Number: M653; Residence Date: 1860; Home in 1860: Lincolnville, Waldo, Maine; Roll: M653_453; Page: 11; Family History Library Film: 803453. , *1850 United States Federal Census*, The National Archives in Washington, DC; Record Group: Records of the Bureau of the Census; Record Group Number: 29; Series Number: M432; Residence Date: 1850; Home in 1850: Lincolnville, Waldo, Maine; Roll: 271; Page: 210b. , *1870 United States Federal Census*, Year: 1870; Census Place: Lincolnville, Waldo, Maine; Roll: M593_560; Page: 175B. Ancestry.com, *Maine, U.S., Marriage Records, 1713-1922* (Lehi, UT, USA: Ancestry.com Operations, Inc., 2010), Maine State Archives; Cultural Building, 84 State House Station, Augusta, ME 04333-0084; 1892-1907 Vital Records; Roll Number: 7. , *1900 United States Federal Census*, Year: 1900; Census Place: Lincolnville, Waldo, Maine; Roll: 600; Page: 3; Enumeration District: 0179. , *1920 United States Federal Census*, Year: 1920; Census Place: Lincolnville, Waldo, Maine; Roll: T625_649; Page: 4B; Enumeration District: 137.

201. Saints, *1880 United States Federal Census*, Year: 1880; Census Place: Lincolnville, Waldo, Maine; Roll: 489; Page: 365a; Enumeration District: 084.

202. , *1850 United States Federal Census*, The National Archives in Washington, DC; Record Group: Records of the Bureau of the Census; Record Group Number: 29; Series Number: M432; Residence Date: 1850; Home in 1850: Lincolnville, Waldo, Maine; Roll: 271; Page: 210b.

203. , *1860 United States Federal Census*, The National Archives in Washington D.C.; Record Group: Records of the Bureau of the Census; Record Group Number: 29; Series Number: M653; Residence Date: 1860; Home in 1860: Lincolnville, Waldo, Maine; Roll: M653_453; Page: 11; Family History Library Film: 803453.

204. , *1870 United States Federal Census*, Year: 1870; Census Place: Lincolnville, Waldo, Maine; Roll: M593_560; Page: 175B.

205. Saints, *1880 United States Federal Census*, Year: 1880; Census Place: Lincolnville, Waldo, Maine; Roll: 489; Page: 365a; Enumeration District: 084.

206. , *Findagrave*, Sarah F. Mead Howe 19 Nov 1892.

207. , *1900 United States Federal Census*, Year: 1900; Census Place: Lincolnville, Waldo, Maine; Roll: 600; Page: 3; Enumeration District: 0179.

208. , *1920 United States Federal Census*, Year: 1920; Census Place: Lincolnville, Waldo, Maine; Roll: T625_649; Page: 4B; Enumeration District: 137.

209. , *Findagrave*, CPT George W. Bullock 1924.

210. , *Findagrave*, Margaret F. Howe Bullock 25 Oct 1939.

211. , *Maine, U.S., Marriage Records, 1713-1922*, Maine State Archives; Cultural Building, 84 State House Station, Augusta, ME 04333-0084; 1892-1907 Vital Records; Roll Number: 7. , *1900 United States Federal Census*, Year: 1900; Census Place: Lincolnville, Waldo, Maine; Roll: 600; Page: 3; Enumeration District: 0179.

212. , *Maine, U.S., Marriage Records, 1713-1922*, Maine State Archives; Cultural Building, 84 State House Station, Augusta, ME 04333-0084; 1892-1907 Vital Records; Roll Number: 7. , *1900 United States Federal Census*, Year: 1900; Census Place: Lincolnville, Waldo, Maine; Roll: 600; Page: 3; Enumeration District: 0179. , *1870 United States Federal Census*, Year: 1870; Census Place: Lincolnville, Waldo, Maine; Roll: M593_560; Page: 175A. , *1920 United States Federal Census*, Year: 1920; Census Place: Lincolnville, Waldo, Maine; Roll: T625_649; Page: 4B; Enumeration District: 137. Saints, *1880 United States Federal Census*, Year: 1880; Census Place: Lincolnville, Waldo, Maine; Roll: 489; Page: 372c; Enumeration District: 084.

213. , *1870 United States Federal Census*, Year: 1870; Census Place: Lincolnville, Waldo, Maine; Roll: M593_560; Page: 175A.

214. Saints, *1880 United States Federal Census*, Year: 1880; Census Place: Lincolnville, Waldo, Maine; Roll: 489; Page: 372c; Enumeration District: 084.

215. , *1900 United States Federal Census*, Year: 1900; Census Place: Lincolnville, Waldo, Maine; Roll: 600; Page: 3; Enumeration District: 0179.

216. , *1920 United States Federal Census*, Year: 1920; Census Place: Lincolnville, Waldo, Maine; Roll: T625_649; Page: 4B; Enumeration District: 137.

217. , *Findagrave*, CPT George W. Bullock 1924.

218. , *1900 United States Federal Census*, Year: 1900; Census Place: Lincolnville, Waldo, Maine; Roll: 600; Page: 3; Enumeration District: 0179.

219. Ibid.

220. , *Findagrave*, CPT George W. Bullock.

221. , *Newspapers.com - The Bangor Daily News - 2 Mar 1949 - 16* (Bangor, Maine: The Bangor Daily News, 2 March 1949), Obituary for GEORGE A. Bullock 2 Mar 1949.

222. , *1860 United States Federal Census*, The National Archives in Washington D.C.; Record Group: Records of the Bureau of the Census; Record Group Number: 29; Series Number: M653; Residence Date: 1860; Home in 1860: Lincolnville, Waldo, Maine; Roll: M653_453; Page: 11; Family History Library Film: 803453. , *1850 United States Federal Census*, The National Archives in Washington, DC; Record Group: Records of the Bureau of the Census; Record Group Number: 29; Series Number: M432; Residence Date: 1850; Home in 1850: Lincolnville, Waldo, Maine; Roll: 271; Page: 210b. , *1870 United States Federal Census*, Year: 1870; Census Place: Lincolnville, Waldo, Maine; Roll: M593_560; Page: 175B.

223. , *1850 United States Federal Census*, The National Archives in Washington, DC; Record Group: Records of the Bureau of the Census; Record Group Number: 29; Series Number: M432; Residence Date: 1850; Home in 1850: Lincolnville, Waldo, Maine; Roll: 271; Page: 210b.

224. , *1870 United States Federal Census*, Year: 1870; Census Place: Lincolnville, Waldo, Maine; Roll: M593_560; Page: 175B.

225. , *Findagrave*, Annie Rebecca Howe Coleman 17 Jun 1878.

226. , *1850 United States Federal Census*, The National Archives in Washington, DC; Record Group: Records of the Bureau of the Census; Record Group Number: 29; Series Number: M432; Residence Date: 1850; Home in 1850: Lincolnville, Waldo, Maine; Roll: 271; Page: 210b. , *1860 United States Federal Census*, The National Archives in Washington D.C.; Record Group: Records of the Bureau of the Census; Record Group Number: 29; Series Number: M653; Residence Date: 1860; Home in 1860: Lincolnville, Waldo, Maine; Roll: M653_453; Page: 27; Family History Library Film: 803453. , *1870 United States Federal Census*, Year: 1870; Census Place: Lincolnville, Waldo, Maine; Roll: M593_560; Page: 195A. Saints, *1880 United States Federal Census*, Year: 1880; Census Place: Lincolnville, Waldo, Maine; Roll: 489; Page: 364c; Enumeration District: 084. , *1900 United States Federal Census*, Year: 1900; Census Place: Lincolnville, Waldo, Maine; Roll: 600; Page: 4; Enumeration District: 0179.

227. , *1860 United States Federal Census*, The National Archives in Washington D.C.; Record Group: Records of the Bureau of the Census; Record Group Number: 29; Series Number: M653; Residence Date: 1860; Home in 1860: Lincolnville, Waldo, Maine; Roll: M653_453; Page: 27; Family History Library Film: 803453.

228. , *1870 United States Federal Census*, Year: 1870; Census Place: Lincolnville, Waldo, Maine; Roll: M593_560; Page: 195A.

229. Saints, *1880 United States Federal Census*, Year: 1880; Census Place: Lincolnville, Waldo, Maine; Roll: 489; Page: 364c; Enumeration District: 084.

230. , *1900 United States Federal Census*, Year: 1900; Census Place: Lincolnville, Waldo, Maine; Roll: 600; Page: 4; Enumeration District: 0179.

231. , *1860 United States Federal Census*, The National Archives in Washington D.C.; Record Group: Records of the Bureau of the Census; Record Group Number: 29; Series Number: M653; Residence Date: 1860; Home in 1860: Lincolnville, Waldo, Maine; Roll: M653_453; Page: 11; Family History Library Film: 803453. Saints, *1880 United States Federal Census*, Year: 1880; Census Place: Lincolnville, Waldo, Maine; Roll: 489; Page: 365a; Enumeration District: 084. , *1870 United States Federal Census*, Year: 1870; Census Place: Lincolnville, Waldo, Maine; Roll: M593_560; Page: 175B. , *1900 United States Federal Census*, Year: 1900; Census Place: Brookline, Norfolk, Massachusetts; Roll: 669; Page: 6; Enumeration District: 1018. , *Massachusetts, U.S., Marriage Records, 1840-1915*, New England Historic Genealogical Society; Boston,

Massachusetts; Massachusetts Vital Records, 1911–1915. , *Massachusetts, U.S., Death Records, 1841-1915*, New England Historic Genealogical Society; Boston, Massachusetts; Massachusetts Vital Records, 1840–1911. , *1910 United States Federal Census*, Year: 1910; Census Place: Brookline, Norfolk, Massachusetts; Roll: T624_608; Page: 2b; Enumeration District: 1085; FHL microfilm: 1374621. , *U.S., Find a Grave® Index, 1600s-Current*.

232. , *1860 United States Federal Census*, The National Archives in Washington D.C.; Record Group: Records of the Bureau of the Census; Record Group Number: 29; Series Number: M653; Residence Date: 1860; Home in 1860: Lincolnville, Waldo, Maine; Roll: M653_453; Page: 11; Family History Library Film: 803453.

233. , *1870 United States Federal Census*, Year: 1870; Census Place: Lincolnville, Waldo, Maine; Roll: M593_560; Page: 175B.

234. Saints, *1880 United States Federal Census*, Year: 1880; Census Place: Lincolnville, Waldo, Maine; Roll: 489; Page: 365a; Enumeration District: 084.

235. , *1900 United States Federal Census*, Year: 1900; Census Place: Brookline, Norfolk, Massachusetts; Roll: 669; Page: 6; Enumeration District: 1018.

236. , *1910 United States Federal Census*, Year: 1910; Census Place: Brookline, Norfolk, Massachusetts; Roll: T624_608; Page: 2b; Enumeration District: 1085; FHL microfilm: 1374621.

237. , *Findagrave*, Caroline Howe Bowker 1941.

238. , *U.S., Find a Grave® Index, 1600s-Current*.

239. , *Newspapers.com - The Bangor Daily News - 28 May 1941 - 8* (Bangor, Maine: The Bangor Daily News, 28 May 1941), Obituary for Caroline H. Bowker 28 May 1941.

240. , *U.S., Find a Grave® Index, 1600s-Current*.

241. , *1900 United States Federal Census*, Year: 1900; Census Place: Brookline, Norfolk, Massachusetts; Roll: 669; Page: 6; Enumeration District: 1018. , *Massachusetts, U.S., Marriage Records, 1840-1915*, New England Historic Genealogical Society; Boston, Massachusetts; Massachusetts Vital Records, 1911–1915.

242. , *1900 United States Federal Census*, Year: 1900; Census Place: Brookline, Norfolk, Massachusetts; Roll: 669; Page: 6; Enumeration District: 1018. , *Massachusetts, U.S., Marriage Records, 1840-1915*, New England Historic Genealogical Society; Boston, Massachusetts; Massachusetts Vital Records, 1911–1915. , *Massachusetts, U.S., Death Records, 1841-1915*, New England Historic Genealogical Society; Boston, Massachusetts; Massachusetts Vital Records, 1840–1911. , *1910 United States Federal Census*, Year: 1910; Census Place: Brookline, Norfolk, Massachusetts; Roll: T624_608; Page: 2b; Enumeration District: 1085; FHL microfilm: 1374621. , *U.S., Find a Grave® Index, 1600s-Current*.

243. , *1900 United States Federal Census*, Year: 1900; Census Place: Brookline, Norfolk, Massachusetts; Roll: 669; Page: 6; Enumeration District: 1018.

244. , *1910 United States Federal Census*, Year: 1910; Census Place: Brookline, Norfolk, Massachusetts; Roll: T624_608; Page: 2b; Enumeration District: 1085; FHL microfilm: 1374621.

245. , *U.S., Find a Grave® Index, 1600s-Current*.

246. , *Findagrave*, Edwin P Bowker 23 Nov 1915.

247. , *U.S., Find a Grave® Index, 1600s-Current*.

248. , *Massachusetts, U.S., Birth Records, 1840-1915*. , *Massachusetts, U.S., Death Records, 1841-1915*, New England Historic Genealogical Society; Boston, Massachusetts; Massachusetts Vital Records, 1840–1911. , *U.S., Find a Grave® Index, 1600s-Current*.

249. , *Massachusetts, U.S., Death Records, 1841-1915*, New England Historic Genealogical Society; Boston, Massachusetts; Massachusetts Vital Records, 1840–1911. , *U.S., Find a Grave® Index, 1600s-Current*.

250. , *Findagrave*, Margaret Bowker 21 Sep 1896.

251. , *U.S., Find a Grave® Index, 1600s-Current*.

252. Saints, *1880 United States Federal Census*, Year: 1880; Census Place: Boston, Suffolk, Massachusetts; Roll: 561; Page: 539c; Enumeration District: 769. , *1870 United States Federal Census*, Year: 1870; Census Place: West Roxbury, Norfolk, Massachusetts; Roll: M593_637; Page: 351B. , *Massachusetts, U.S., Birth Records, 1840-1915*. , *North America, Family Histories, 1500-2000*, Book Title: Dexter Genealogy : 1642-1904 : being a history of the descendants of Richard Dexter of Malden, Mass. , *Massachusetts, U.S., Marriage Records, 1840-1915*, New England Historic Genealogical Society; Boston, Massachusetts; Massachusetts Vital Records, 1911–1915. , *1910 United States Federal Census*, Year: 1910; Census Place: Boston Ward 23, Suffolk, Massachusetts; Roll: T624_624; Page: 20a; Enumeration District: 1608; FHL microfilm: 1374637. , *1900 United States Federal Census*, Year: 1900; Census Place: Boston Ward 22, Suffolk, Massachusetts; Roll: 687; Page: 18; Enumeration District: 1505.

253. , *1900 United States Federal Census*, Year: 1900; Census Place: Boston Ward 22, Suffolk, Massachusetts; Roll: 687; Page: 18; Enumeration District: 1505.

254. Ancestry.com, *Massachusetts, U.S., Wills and Probate Records, 1635-1991* (Lehi, UT, USA: Ancestry.com Operations, Inc., 2015), Probate Record Books (1900-1916), and Probate Docket Books (1901-1916), Suffolk County, Massachusetts; Author: Massachusetts. Probate Court (Suffolk County); Probate Place: Suffolk, Massachusetts.

255. , *1910 United States Federal Census*, Year: 1910; Census Place: Boston Ward 23, Suffolk, Massachusetts; Roll: T624_624; Page: 20a; Enumeration District: 1608; FHL microfilm: 1374637.

256. , *Newspapers.com - The Boston Globe - 3 Nov 1910 - 6* (Boston, Massachusetts: The Boston Globe, 3 November 1910), Sisters Seek A Ruling 3 Nov 1910.

257. , *North America, Family Histories, 1500-2000*, Book Title: Dexter Genealogy : 1642-1904 : being a history of the descendants of Richard Dexter of Malden, Mass. , *Massachusetts, U.S., Marriage Records, 1840-1915*, New England Historic Genealogical Society; Boston, Massachusetts; Massachusetts Vital Records, 1911–1915. , *North America, Family Histories, 1500-2000*, Book Title: Dexter Genealogy : 1642-1904 : being a history of the descendants of Richard Dexter of Malden, Mass. , *1900 United States Federal Census*, Year: 1900; Census Place: Boston Ward 22, Suffolk, Massachusetts; Roll: 687; Page: 18; Enumeration District: 1505.

258. , *North America, Family Histories, 1500-2000*, Book Title: Dexter Genealogy : 1642-1904 : being a history of the descendants of Richard Dexter of Malden, Mass. , *Massachusetts, U.S., Marriage Records, 1840-1915*, New England Historic Genealogical Society; Boston, Massachusetts; Massachusetts Vital Records, 1911–1915. , *1910 United States Federal Census*, Year: 1910; Census Place: Boston Ward 23, Suffolk, Massachusetts; Roll: T624_624; Page: 20a; Enumeration District: 1608; FHL microfilm: 1374637. , *1900 United States Federal Census*, Year: 1900; Census Place: Boston Ward 22, Suffolk, Massachusetts; Roll: 687; Page: 18; Enumeration District: 1505.

259. , *1900 United States Federal Census*, Year: 1900; Census Place: Boston Ward 22, Suffolk,

Massachusetts; Roll: 687; Page: 18; Enumeration District: 1505.

260. , *1910 United States Federal Census*, Year: 1910; Census Place: Boston Ward 23, Suffolk, Massachusetts; Roll: T624_624; Page: 20a; Enumeration District: 1608; FHL microfilm: 1374637.

261. , *Newspapers.com - The Boston Globe - 14 May 1928 - 10* (Boston, Massachusetts: The Boston Globe, 14 May 1928), Obituary for Brigham D. JAMES- 14 May 1928.

262. , *1910 United States Federal Census*, Year: 1910; Census Place: Boston Ward 23, Suffolk, Massachusetts; Roll: T624_624; Page: 20a; Enumeration District: 1608; FHL microfilm: 1374637. , *1900 United States Federal Census*, Year: 1900; Census Place: Boston Ward 22, Suffolk, Massachusetts; Roll: 687; Page: 18; Enumeration District: 1505.

263. , *1900 United States Federal Census*, Year: 1900; Census Place: Boston Ward 22, Suffolk, Massachusetts; Roll: 687; Page: 18; Enumeration District: 1505.

264. , *1910 United States Federal Census*, Year: 1910; Census Place: Boston Ward 23, Suffolk, Massachusetts; Roll: T624_624; Page: 20a; Enumeration District: 1608; FHL microfilm: 1374637.

265. , *Newspapers.com - The Boston Globe - 16 Oct 1960 - 68* (Boston, Massachusetts: The Boston Globe, 16 October 1960), Albert Calder James of Jamaica Plane dies 14 Oct 1960, brother of Ruth Dexter James 16 Oct 1960.

266. , *North America, Family Histories, 1500-2000*, Book Title: Dexter Genealogy : 1642-1904 : being a history of the descendants of Richard Dexter of Malden, Mass. , *U.S., Social Security Applications and Claims Index, 1936-2007*. , *1910 United States Federal Census*, Year: 1910; Census Place: Boston Ward 23, Suffolk, Massachusetts; Roll: T624_624; Page: 20a; Enumeration District: 1608; FHL microfilm: 1374637. , *Massachusetts, U.S., Birth Records, 1840-1915*. , *Boston, Massachusetts, U.S., List of Boston Residents, 1909-1972*, Boston Public Library; Boston, Massachusetts; Lists of Boston Residents, 1909-1972; URL: https://guides.bpl.org/c.php?g=496866&p=3400777. , *Massachusetts, U.S., Town and Vital Records, 1620-1988*. , *1900 United States Federal Census*, Year: 1900; Census Place: Boston Ward 22, Suffolk, Massachusetts; Roll: 687; Page: 18; Enumeration District: 1505. , *1950 United States Federal Census*, National Archives at Washington, DC; Washington, D.C.; Seventeenth Census of the United States, 1950; Year: 1950; Census Place: Boston, Suffolk, Massachusetts; Roll: 1583; Page: #1; Enumeration District: 15-1102.

267. , *1900 United States Federal Census*, Year: 1900; Census Place: Boston Ward 22, Suffolk, Massachusetts; Roll: 687; Page: 18; Enumeration District: 1505.

268. , *1910 United States Federal Census*, Year: 1910; Census Place: Boston Ward 23, Suffolk, Massachusetts; Roll: T624_624; Page: 20a; Enumeration District: 1608; FHL microfilm: 1374637.

269. , *1950 United States Federal Census*, National Archives at Washington, DC; Washington, D.C.; Seventeenth Census of the United States, 1950; Year: 1950; Census Place: Boston, Suffolk, Massachusetts; Roll: 1583; Page: #1; Enumeration District: 15-1102.

270. , *Boston, Massachusetts, U.S., List of Boston Residents, 1909-1972*, Boston Public Library; Boston, Massachusetts; Lists of Boston Residents, 1909-1972; URL: https://guides.bpl.org/c.php?g=496866&p=3400777.

271. , *Newspapers.com - The Boston Globe - 16 Oct 1960 - 68*, Albert Calder James of Jamaica Plane dies 14 Oct 1960, brother of Ruth Dexter James 16 Oct 1960.

272. Ancestry.com, *U.S., Newspapers.com™ Obituary Index, 1800s-current* (Lehi, UT, USA: Ancestry.com Operations Inc, 2019), The Bangor Daily News; Publication Date: 28 Jul 1948; Publication Place: Bangor,

Maine, USA; URL: https://www.newspapers.com/image/665229401/?article=4b15e29f-965d-4359-855f-3a5551532253&focus=0.27821717,0.12792633,0.39009476,0.25461453&xid=3355. , *1900 United States Federal Census*, Year: 1900; Census Place: Lincolnville, Waldo, Maine; Roll: 600; Page: 3; Enumeration District: 0179. Saints, *1880 United States Federal Census*, Year: 1880; Census Place: Lincolnville, Waldo, Maine; Roll: 489; Page: 365a; Enumeration District: 084. , *North America, Family Histories, 1500-2000*, Book Title: A biographical and genealogical record of the descendants of Thomas Gardner, Planter : Cape Ann, 16. , *Maine, U.S., Marriage Records, 1713-1922*, Maine State Archives; Cultural Building, 84 State House Station, Augusta, ME 04333-0084; 1892-1907 Vital Records; Roll Number: 24. , *1870 United States Federal Census*, Year: 1870; Census Place: Lincolnville, Waldo, Maine; Roll: M593_560; Page: 175B. , *1910 United States Federal Census*, Year: 1910; Census Place: Lincolnville, Waldo, Maine; Roll: T624_546; Page: 10b; Enumeration District: 0256; FHL microfilm: 1374559. , *1920 United States Federal Census*, Year: 1920; Census Place: Camden, Knox, Maine; Roll: T625_644; Page: 6A; Enumeration District: 61. , *Maine, U.S., Nathan Hale Cemetery Collection, 1780-1980*. , *1930 United States Federal Census*, Year: 1930; Census Place: Lincolnville, Waldo, Maine; Page: 1A; Enumeration District: 0015; FHL microfilm: 2340575. , *1940 United States Federal Census*, Year: 1940; Census Place: Millinocket, Penobscot, Maine; Roll: m-t0627-01488; Page: 5B; Enumeration District: 10-94.

273. , *1870 United States Federal Census*, Year: 1870; Census Place: Lincolnville, Waldo, Maine; Roll: M593_560; Page: 175B.

274. Saints, *1880 United States Federal Census*, Year: 1880; Census Place: Lincolnville, Waldo, Maine; Roll: 489; Page: 365a; Enumeration District: 084.

275. , *1900 United States Federal Census*, Year: 1900; Census Place: Lincolnville, Waldo, Maine; Roll: 600; Page: 3; Enumeration District: 0179.

276. , *1910 United States Federal Census*, Year: 1910; Census Place: Lincolnville, Waldo, Maine; Roll: T624_546; Page: 10b; Enumeration District: 0256; FHL microfilm: 1374559.

277. , *1920 United States Federal Census*, Year: 1920; Census Place: Camden, Knox, Maine; Roll: T625_644; Page: 6A; Enumeration District: 61.

278. , *1930 United States Federal Census*, Year: 1930; Census Place: Lincolnville, Waldo, Maine; Page: 1A; Enumeration District: 0015; FHL microfilm: 2340575.

279. , *1940 United States Federal Census*, Year: 1940; Census Place: Millinocket, Penobscot, Maine; Roll: m-t0627-01488; Page: 5B; Enumeration District: 10-94.

280. Ibid.

281. , *Findagrave*, Isabella Sarah Howe Griffin 1948.

282. , *U.S., Newspapers.com™ Obituary Index, 1800s-current*, The Bangor Daily News; Publication Date: 28 Jul 1948; Publication Place: Bangor, Maine, USA; URL: https://www.newspapers.com/image/665229401/?article=4b15e29f-965d-4359-855f-3a5551532253&focus=0.27821717,0.12792633,0.39009476,0.25461453&xid=3355. , *Maine, U.S., Nathan Hale Cemetery Collection, 1780-1980*.

283. , *Newspapers.com - The Bangor Daily News - 28 Jul 1948 - 8* (Bangor, Maine: The Bangor Daily News, 28 July 1948), Obituary for Isabella Howe Griffin 28 Jul 1948.

284. , *Newspapers.com - Portland Press Herald - 29 Jul 1948 - 3* (Portland, Maine: Portland Press Herald, 29

July 1948), Obituary for Isabella Howe Griffin 29 Jul 1948.

285. , *Maine, U.S., Nathan Hale Cemetery Collection, 1780-1980*.

286. , *U.S., Newspapers.com™ Obituary Index, 1800s-current*, The Bangor Daily News; Publication Date: 28 Jul 1948; Publication Place: Bangor, Maine, USA; URL: https://www.newspapers.com/image/665229401/?article=4b15e29f-965d-4359-855f-3a5551532253&focus=0.27821717,0.12792633,0.39009476,0.25461453&xid=3355.

287. , *1900 United States Federal Census*, Year: 1900; Census Place: Lincolnville, Waldo, Maine; Roll: 600; Page: 3; Enumeration District: 0179. , *North America, Family Histories, 1500-2000*, Book Title: A biographical and genealogical record of the descendants of Thomas Gardner, Planter : Cape Ann, 16. , *Maine, U.S., Marriage Records, 1713-1922*, Maine State Archives; Cultural Building, 84 State House Station, Augusta, ME 04333-0084; 1892-1907 Vital Records; Roll Number: 24.

288. , *1900 United States Federal Census*, Year: 1900; Census Place: Lincolnville, Waldo, Maine; Roll: 600; Page: 3; Enumeration District: 0179. , *North America, Family Histories, 1500-2000*, Book Title: A biographical and genealogical record of the descendants of Thomas Gardner, Planter : Cape Ann, 16. , *Maine, U.S., Marriage Records, 1713-1922*, Maine State Archives; Cultural Building, 84 State House Station, Augusta, ME 04333-0084; 1892-1907 Vital Records; Roll Number: 24. , *1910 United States Federal Census*, Year: 1910; Census Place: Lincolnville, Waldo, Maine; Roll: T624_546; Page: 10b; Enumeration District: 0256; FHL microfilm: 1374559. , *1920 United States Federal Census*, Year: 1920; Census Place: Camden, Knox, Maine; Roll: T625_644; Page: 6A; Enumeration District: 61.

289. , *1900 United States Federal Census*, Year: 1900; Census Place: Lincolnville, Waldo, Maine; Roll: 600; Page: 3; Enumeration District: 0179.

290. , *North America, Family Histories, 1500-2000*, Book Title: A biographical and genealogical record of the descendants of Thomas Gardner, Planter : Cape Ann, 16.

291. , *1910 United States Federal Census*, Year: 1910; Census Place: Lincolnville, Waldo, Maine; Roll: T624_546; Page: 10b; Enumeration District: 0256; FHL microfilm: 1374559. , *1920 United States Federal Census*, Year: 1920; Census Place: Camden, Knox, Maine; Roll: T625_644; Page: 6A; Enumeration District: 61. , *1940 United States Federal Census*, Year: 1940; Census Place: Millinocket, Penobscot, Maine; Roll: m-t0627-01488; Page: 5B; Enumeration District: 10-94. Ancestry.com, *Maine, U.S., Birth Records, 1715-1922* (Provo, UT, USA: Ancestry.com Operations, Inc., 2010), Maine State Archives; Cultural Building, 84 State House Station, Augusta, ME 04333-0084; 1892-1907 Vital Records; Roll Number: 24.

292. , *1910 United States Federal Census*, Year: 1910; Census Place: Lincolnville, Waldo, Maine; Roll: T624_546; Page: 10b; Enumeration District: 0256; FHL microfilm: 1374559.

293. , *1920 United States Federal Census*, Year: 1920; Census Place: Camden, Knox, Maine; Roll: T625_644; Page: 6A; Enumeration District: 61.

294. , *1940 United States Federal Census*, Year: 1940; Census Place: Millinocket, Penobscot, Maine; Roll: m-t0627-01488; Page: 5B; Enumeration District: 10-94.

295. , *Newspapers.com - The Bangor Daily News - 18 May 1993 - 4* (Bangor, Maine: The Bangor Daily News, 18 May 1993), Obituary for Elizabeth H. Griffin 18 May 1993.

296. Saints, *1880 United States Federal Census*, Year: 1880; Census Place: Lincolnville, Waldo, Maine; Roll: 489; Page: 365a; Enumeration District: 084. , *1900 United States Federal Census*, Year: 1900; Census

Place: Lincolnville, Waldo, Maine; Roll: 600; Page: 2; Enumeration District: 0179. , *1910 United States Federal Census*, Year: 1910; Census Place: Lincolnville, Waldo, Maine; Roll: T624_546; Page: 9b; Enumeration District: 0256; FHL microfilm: 1374559. , *North America, Family Histories, 1500-2000*, Book Title: A biographical and genealogical record of the descendants of Thomas Gardner, Planter : Cape Ann, 16. , *Maine, U.S., Marriage Records, 1713-1922*, Maine State Archives; Cultural Building, 84 State House Station, Augusta, ME 04333-0084; 1892-1907 Vital Records; Roll Number: 12. , *1920 United States Federal Census*, Year: 1920; Census Place: Salem Ward 5, Essex, Massachusetts; Roll: T625_697; Page: 17A; Enumeration District: 276. , *1930 United States Federal Census*, Year: 1930; Census Place: Lincolnville, Waldo, Maine; Page: 2A; Enumeration District: 0015; FHL microfilm: 2340575. , *U.S., Find a Grave® Index, 1600s-Current*.

297. Saints, *1880 United States Federal Census*, Year: 1880; Census Place: Lincolnville, Waldo, Maine; Roll: 489; Page: 365a; Enumeration District: 084.

298. , *Newspapers.com - The Portland Daily Press - 28 Sep 1893 - 5* (Portland, Maine: The Portland Daily Press, 28 September 1893), 13 Sep 1893 in Lincolnville - Leonard R Coombs & Miss Mary C Howe were married 28 Sep 1893.

299. , *1900 United States Federal Census*, Year: 1900; Census Place: Lincolnville, Waldo, Maine; Roll: 600; Page: 2; Enumeration District: 0179.

300. , *1910 United States Federal Census*, Year: 1910; Census Place: Lincolnville, Waldo, Maine; Roll: T624_546; Page: 9b; Enumeration District: 0256; FHL microfilm: 1374559.

301. , *1920 United States Federal Census*, Year: 1920; Census Place: Salem Ward 5, Essex, Massachusetts; Roll: T625_697; Page: 17A; Enumeration District: 276.

302. , *1930 United States Federal Census*, Year: 1930; Census Place: Lincolnville, Waldo, Maine; Page: 2A; Enumeration District: 0015; FHL microfilm: 2340575.

303. , *U.S., Find a Grave® Index, 1600s-Current*.

304. , *Findagrave*, Mary Caroline Howe Coombs 1947.

305. , *U.S., Find a Grave® Index, 1600s-Current*.

306. Ancestry.com, *Maine, U.S., Marriage Index, 1892-1996* (Provo, UT, USA: Ancestry.com Operations Inc, 2003).

307. , *1900 United States Federal Census*, Year: 1900; Census Place: Lincolnville, Waldo, Maine; Roll: 600; Page: 2; Enumeration District: 0179. , *Maine, U.S., Marriage Index, 1892-1996*. , *North America, Family Histories, 1500-2000*, Book Title: A biographical and genealogical record of the descendants of Thomas Gardner, Planter : Cape Ann, 16.

308. , *1900 United States Federal Census*, Year: 1900; Census Place: Lincolnville, Waldo, Maine; Roll: 600; Page: 2; Enumeration District: 0179. , *1910 United States Federal Census*, Year: 1910; Census Place: Lincolnville, Waldo, Maine; Roll: T624_546; Page: 9b; Enumeration District: 0256; FHL microfilm: 1374559. , *North America, Family Histories, 1500-2000*, Book Title: A biographical and genealogical record of the descendants of Thomas Gardner, Planter : Cape Ann, 16. , *Maine, U.S., Marriage Records, 1713-1922*, Maine State Archives; Cultural Building, 84 State House Station, Augusta, ME 04333-0084; 1892-1907 Vital Records; Roll Number: 12. , *U.S., Find a Grave® Index, 1600s-Current*.

309. , *Newspapers.com - The Portland Daily Press - 28 Sep 1893 - 5*, 13 Sep 1893 in Lincolnville - Leonard R Coombs & Miss Mary C Howe were married.

310. , *1900 United States Federal Census*, Year: 1900; Census Place: Lincolnville, Waldo, Maine; Roll: 600; Page: 2; Enumeration District: 0179.

311. , *1910 United States Federal Census*, Year: 1910; Census Place: Lincolnville, Waldo, Maine; Roll: T624_546; Page: 9b; Enumeration District: 0256; FHL microfilm: 1374559.

312. , *North America, Family Histories, 1500-2000*, Book Title: A biographical and genealogical record of the descendants of Thomas Gardner, Planter : Cape Ann, 16. , *U.S., Find a Grave® Index, 1600s-Current*.

313. , *Findagrave*, Leonard Raymond Coombs 24 Feb 1913.

314. , *U.S., Find a Grave® Index, 1600s-Current*.

315. , *Maine, U.S., Marriage Index, 1892-1996*.

316. , *1900 United States Federal Census*, Year: 1900; Census Place: Lincolnville, Waldo, Maine; Roll: 600; Page: 2; Enumeration District: 0179. , *1910 United States Federal Census*, Year: 1910; Census Place: Lincolnville, Waldo, Maine; Roll: T624_546; Page: 9b; Enumeration District: 0256; FHL microfilm: 1374559. , *1920 United States Federal Census*, Year: 1920; Census Place: Salem Ward 5, Essex, Massachusetts; Roll: T625_697; Page: 17A; Enumeration District: 276.

317. , *1900 United States Federal Census*, Year: 1900; Census Place: Lincolnville, Waldo, Maine; Roll: 600; Page: 2; Enumeration District: 0179.

318. , *1910 United States Federal Census*, Year: 1910; Census Place: Lincolnville, Waldo, Maine; Roll: T624_546; Page: 9b; Enumeration District: 0256; FHL microfilm: 1374559.

319. , *1920 United States Federal Census*, Year: 1920; Census Place: Salem Ward 5, Essex, Massachusetts; Roll: T625_697; Page: 17A; Enumeration District: 276.

320. , *Findagrave*, Ruby Isabella Coombs 17 Jul 1975.

321. , *Newspapers.com - The Bangor Daily News - 18 Jul 1975 - 19* (Bangor, Maine: The Bangor Daily News, 18 July 1975), Obituary for Ruby I. Coombs 18 Jul 1975.

322. Saints, *1880 United States Federal Census*, Year: 1880; Census Place: Lincolnville, Waldo, Maine; Roll: 489; Page: 365a; Enumeration District: 084. , *U.S., Find a Grave® Index, 1600s-Current*. Ancestry.com, *New Hampshire, U.S., Death Records, 1650-1969* (Lehi, UT, USA: Ancestry.com Operations, Inc., 2021), New Hampshire Archives and Records Management; Concord, New Hampshire; New Hampshire Death Records, 1650-1969. , *Massachusetts, U.S., Marriage Records, 1840-1915*, New England Historic Genealogical Society; Boston, Massachusetts; Massachusetts Vital Records, 1911–1915. , *1900 United States Federal Census*, Year: 1900; Census Place: Brookline, Norfolk, Massachusetts; Roll: 669; Page: 12; Enumeration District: 1022. , *1920 United States Federal Census*, Year: 1920; Census Place: Boston Ward 23, Suffolk, Massachusetts; Roll: T625_740; Page: 13A; Enumeration District: 548. , *1930 United States Federal Census*, Year: 1930; Census Place: Boston, Suffolk, Massachusetts; Page: 25B; Enumeration District: 0506; FHL microfilm: 2340692. , *Providence, Rhode Island, U.S. Old Stone Bank Records, 1844-1924*, Rhode Island Historical Society; Providence, Rhode Island, USA; Old Stone Bank Records; Series Number: 8; Series Title: Signature Books 1847-1897. , *1940 United States Federal Census*, Year: 1940; Census Place: Boston, Suffolk, Massachusetts; Roll: m-t0627-01680; Page: 3A; Enumeration District: 15-689. , *1910 United States Federal Census*, Year: 1910; Census Place: Boston Ward 23, Suffolk, Massachusetts; Roll: T624_624; Page: 12a; Enumeration District: 1617; FHL microfilm: 1374637. Ancestry.com, *U.S., Social Security Death Index, 1935-2014* (Provo, UT, USA: Ancestry.com Operations Inc, 2014), Social Security Administration; Washington D.C., USA; Social Security

Death Index, Master File.

323. Saints, *1880 United States Federal Census*, Year: 1880; Census Place: Lincolnville, Waldo, Maine; Roll: 489; Page: 365a; Enumeration District: 084.

324. , *Providence, Rhode Island, U.S. Old Stone Bank Records, 1844-1924*, Rhode Island Historical Society; Providence, Rhode Island, USA; Old Stone Bank Records; Series Number: 8; Series Title: Signature Books 1847-1897.

325. , *1900 United States Federal Census*, Year: 1900; Census Place: Brookline, Norfolk, Massachusetts; Roll: 669; Page: 12; Enumeration District: 1022.

326. , *1910 United States Federal Census*, Year: 1910; Census Place: Boston Ward 23, Suffolk, Massachusetts; Roll: T624_624; Page: 12a; Enumeration District: 1617; FHL microfilm: 1374637.

327. , *1920 United States Federal Census*, Year: 1920; Census Place: Boston Ward 23, Suffolk, Massachusetts; Roll: T625_740; Page: 13A; Enumeration District: 548.

328. , *1930 United States Federal Census*, Year: 1930; Census Place: Boston, Suffolk, Massachusetts; Page: 25B; Enumeration District: 0506; FHL microfilm: 2340692.

329. , *1940 United States Federal Census*, Year: 1940; Census Place: Boston, Suffolk, Massachusetts; Roll: m-t0627-01680; Page: 3A; Enumeration District: 15-689.

330. , *U.S., Social Security Death Index, 1935-2014*, Social Security Administration; Washington D.C., USA; Social Security Death Index, Master File.

331. , *U.S., Find a Grave® Index, 1600s-Current*. , *New Hampshire, U.S., Death Records, 1650-1969*, New Hampshire Archives and Records Management; Concord, New Hampshire; New Hampshire Death Records, 1650-1969. , *U.S., Social Security Death Index, 1935-2014*, Social Security Administration; Washington D.C., USA; Social Security Death Index, Master File.

332. , *Findagrave*, Royal S. Howe 6 Feb 1965.

333. , *U.S., Find a Grave® Index, 1600s-Current*.

334. , *1920 United States Federal Census*, Year: 1920; Census Place: Boston Ward 23, Suffolk, Massachusetts; Roll: T625_740; Page: 13A; Enumeration District: 548. , *1940 United States Federal Census*, Year: 1940; Census Place: Boston, Suffolk, Massachusetts; Roll: m-t0627-01680; Page: 3A; Enumeration District: 15-689.

335. , *1920 United States Federal Census*, Year: 1920; Census Place: Boston Ward 23, Suffolk, Massachusetts; Roll: T625_740; Page: 13A; Enumeration District: 548.

336. , *1940 United States Federal Census*, Year: 1940; Census Place: Boston, Suffolk, Massachusetts; Roll: m-t0627-01680; Page: 3A; Enumeration District: 15-689.

337. Ibid.

338. , *Findagrave*, Vivian O. Wentworth Howe 26 May 1961.

339. , *1900 United States Federal Census*, Year: 1900; Census Place: Lincolnville, Waldo, Maine; Roll: 600; Page: 2; Enumeration District: 0179. , *1910 United States Federal Census*, Year: 1910; Census Place: Lincolnville, Waldo, Maine; Roll: T624_546; Page: 9b; Enumeration District: 0256; FHL microfilm: 1374559. ,

1930 United States Federal Census, Year: 1930; Census Place: Waltham, Middlesex, Massachusetts; Page: 9B; Enumeration District: 0506; FHL microfilm: 2340665. Ancestry.com, *U.S., World War II Draft Registration Cards, 1942* (Lehi, UT, USA: Ancestry.com Operations, Inc., 2010), The National Archives At St. Louis; St. Louis, Missouri; World War Ii Draft Cards (Fourth Registration) For the State of Massachusetts; Record Group Title: Records of the Selective Service System; Record Group Number: 147; Series Number: M2090. , *1920 United States Federal Census*, Year: 1920; Census Place: Salem Ward 5, Essex, Massachusetts; Roll: T625_697; Page: 17A; Enumeration District: 276. , *1950 United States Federal Census*, National Archives at Washington, DC; Washington, D.C.; Seventeenth Census of the United States, 1950; Year: 1950; Census Place: Pittsfield, Berkshire, Massachusetts; Roll: 3487; Page: 25; Enumeration District: 2-102. , *U.S., Social Security Applications and Claims Index, 1936-2007*. Ancestry.com, *New York State, U.S., Death Index, 1957-1972* (Lehi, UT, USA: Ancestry.com Operations, Inc., 2018), New York State Department of Health; Albany, NY, USA; New York State Death Index; URL: https://www.health.ny.gov/vital_records. Ancestry.com, *U.S., World War I Draft Registration Cards, 1917-1918* (Provo, UT, USA: Ancestry.com Operations Inc, 2005), Registration State: Massachusetts; Registration County: Essex. , *Maine, U.S., Birth Records, 1715-1922*, Maine State Archives; Cultural Building, 84 State House Station, Augusta, ME 04333-0084; 1892-1907 Vital Records; Roll Number: 12. , *Maine, U.S., Nathan Hale Cemetery Collection, 1780-1980*.

340. , *1900 United States Federal Census*, Year: 1900; Census Place: Lincolnville, Waldo, Maine; Roll: 600; Page: 2; Enumeration District: 0179.

341. , *1910 United States Federal Census*, Year: 1910; Census Place: Lincolnville, Waldo, Maine; Roll: T624_546; Page: 9b; Enumeration District: 0256; FHL microfilm: 1374559.

342. , *U.S., World War I Draft Registration Cards, 1917-1918*, Registration State: Massachusetts; Registration County: Essex.

343. , *1920 United States Federal Census*, Year: 1920; Census Place: Salem Ward 5, Essex, Massachusetts; Roll: T625_697; Page: 17A; Enumeration District: 276.

344. , *1930 United States Federal Census*, Year: 1930; Census Place: Waltham, Middlesex, Massachusetts; Page: 9B; Enumeration District: 0506; FHL microfilm: 2340665.

345. , *1950 United States Federal Census*, National Archives at Washington, DC; Washington, D.C.; Seventeenth Census of the United States, 1950; Year: 1950; Census Place: Pittsfield, Berkshire, Massachusetts; Roll: 3487; Page: 25; Enumeration District: 2-102.

346. , *Newspapers.com - The Berkshire Eagle - 4 Jun 1958 - 12* (Pittsfield, Massachusetts: The Berkshire Eagle, 4 June 1958), Marriage of Marshall / Coombs 4 Jun 1958.

347. , *Findagrave*, Raymond Howe Coombs Aug 1961.

348. , *U.S., Social Security Applications and Claims Index, 1936-2007*. , *New York State, U.S., Death Index, 1957-1972*, New York State Department of Health; Albany, NY, USA; New York State Death Index; URL: https://www.health.ny.gov/vital_records. , *Maine, U.S., Nathan Hale Cemetery Collection, 1780-1980*.

349. , *Newspapers.com - The Berkshire Eagle - 24 Aug 1961 - 15* (Pittsfield, Massachusetts: The Berkshire Eagle, 24 August 1961), Obituary for Raymond Coombs 24 Aug 1961.

350. , *Maine, U.S., Nathan Hale Cemetery Collection, 1780-1980*.

351. , *New York State, U.S., Death Index, 1957-1972*, New York State Department of Health; Albany, NY, USA; New York State Death Index; URL: https://www.health.ny.gov/vital_records.

352. , *U.S., World War II Draft Registration Cards, 1942*, The National Archives At St. Louis; St. Louis, Missouri; World War Ii Draft Cards (Fourth Registration) For the State of Massachusetts; Record Group Title: Records of the Selective Service System; Record Group Number: 147; Series Number: M2090.

353. , *1930 United States Federal Census*, Year: 1930; Census Place: Waltham, Middlesex, Massachusetts; Page: 9B; Enumeration District: 0506; FHL microfilm: 2340665. , *1950 United States Federal Census*, National Archives at Washington, DC; Washington, D.C.; Seventeenth Census of the United States, 1950; Year: 1950; Census Place: Pittsfield, Berkshire, Massachusetts; Roll: 3487; Page: 25; Enumeration District: 2-102.

354. , *1930 United States Federal Census*, Year: 1930; Census Place: Waltham, Middlesex, Massachusetts; Page: 9B; Enumeration District: 0506; FHL microfilm: 2340665.

355. , *1950 United States Federal Census*, National Archives at Washington, DC; Washington, D.C.; Seventeenth Census of the United States, 1950; Year: 1950; Census Place: Pittsfield, Berkshire, Massachusetts; Roll: 3487; Page: 25; Enumeration District: 2-102.

356. , *Findagrave*, Elizabeth C. Orr Coombs 2 Feb 1953.

357. , *1910 United States Federal Census*, Year: 1910; Census Place: Lincolnville, Waldo, Maine; Roll: T624_546; Page: 9b; Enumeration District: 0256; FHL microfilm: 1374559. , *1920 United States Federal Census* , Year: 1920; Census Place: Salem Ward 5, Essex, Massachusetts; Roll: T625_697; Page: 17A; Enumeration District: 276. , *1930 United States Federal Census*, Year: 1930; Census Place: Lincolnville, Waldo, Maine; Page: 2A; Enumeration District: 0015; FHL microfilm: 2340575. , *1940 United States Federal Census*, Year: 1940; Census Place: Manchester, Hillsborough, New Hampshire; Roll: m-t0627-02291; Page: 5A; Enumeration District: 6-35A. Ancestry.com, *Vermont, U.S., Birth Records, 1909-2008* (Provo, UT, USA: Ancestry.com Operations, Inc., 2010), Vermont State Archives and Records Administration; Montpelier, Vermont; Vermont Birth Records, 1909-2008; User Box Number: PR-01920; Roll Number: S-30698; Archive Number: M-1984780. , *1950 United States Federal Census*, National Archives at Washington, DC; Washington, D.C.; Seventeenth Census of the United States, 1950; Year: 1950; Census Place: Richford, Franklin, Vermont; Roll: 5345; Page: 22; Enumeration District: 6-22. , *U.S., Find a Grave® Index, 1600s-Current*. , *U.S., Social Security Applications and Claims Index, 1936-2007*. , *U.S., Social Security Death Index, 1935-2014*, Social Security Administration; Washington D.C., USA; Social Security Death Index, Master File. , *Vermont, U.S., Birth Records, 1909-2008*, Vermont State Archives and Records Administration; Montpelier, Vermont; Vermont Birth Records, 1909-2008; User Box Number: PR-01561; Roll Number: S-31137; Archive Number: M-1984551. , *U.S., Newspapers.com™ Obituary Index, 1800s-current*, The Bangor Daily News; Publication Date: 3 Nov 1997; Publication Place: Bangor, Maine, USA; URL: https://www.newspapers.com/image/665087442/?article=25e6856c-9255-4008-907e-6f83867c70df&focus=0.5029806,0.3640258,0.66508216,0.970286&xid=3355.

358. , *1910 United States Federal Census*, Year: 1910; Census Place: Lincolnville, Waldo, Maine; Roll: T624_546; Page: 9b; Enumeration District: 0256; FHL microfilm: 1374559.

359. , *1920 United States Federal Census*, Year: 1920; Census Place: Salem Ward 5, Essex, Massachusetts; Roll: T625_697; Page: 17A; Enumeration District: 276.

360. , *1930 United States Federal Census*, Year: 1930; Census Place: Lincolnville, Waldo, Maine; Page: 2A; Enumeration District: 0015; FHL microfilm: 2340575.

361. , *1940 United States Federal Census*, Year: 1940; Census Place: Manchester, Hillsborough, New Hampshire; Roll: m-t0627-02291; Page: 5A; Enumeration District: 6-35A.

362. , *1950 United States Federal Census*, National Archives at Washington, DC; Washington, D.C.;

Seventeenth Census of the United States, 1950; Year: 1950; Census Place: Richford, Franklin, Vermont; Roll: 5345; Page: 22; Enumeration District: 6-22.

363. , *U.S., Social Security Death Index, 1935-2014*, Social Security Administration; Washington D.C., USA; Social Security Death Index, Master File.

364. Ancestry.com, *U.S., Newspapers.com™ Marriage Index, 1800s-current* (Lehi, UT, USA: Ancestry.com Operations Inc, 2020), Swanton Courier; Publication Date: 21/ Dec/ 1961; Publication Place: Swanton, Vermont, USA; URL: https://www.newspapers.com/image/658571624/?article=deb3f3f9-be6c-4a2e-abda-7ad12db5c8cf&focus=0.50996363,0.050898198,0.7500998,0.3552176&xid=3398.

365. , *U.S., Find a Grave® Index, 1600s-Current*. , *U.S., Social Security Applications and Claims Index, 1936-2007*. , *U.S., Social Security Death Index, 1935-2014*, Social Security Administration; Washington D.C., USA; Social Security Death Index, Master File. , *U.S., Newspapers.com™ Obituary Index, 1800s-current*, The Bangor Daily News; Publication Date: 3 Nov 1997; Publication Place: Bangor, Maine, USA; URL: https://www.newspapers.com/image/665087442/?article=25e6856c-9255-4008-907e-6f83867c70df&focus=0.5029806,0.3640258,0.66508216,0.970286&xid=3355.

366. , *Findagrave*, Colin L. Coombs 30 Oct 1997.

367. , *Newspapers.com - The Bangor Daily News - 3 Nov 1997 - 17* (Bangor, Maine: The Bangor Daily News, 3 November 1997), Obituary for Colin Coombs 3 Nov 1997.

368. , *U.S., Find a Grave® Index, 1600s-Current*. , *U.S., Newspapers.com™ Obituary Index, 1800s-current*, The Bangor Daily News; Publication Date: 3 Nov 1997; Publication Place: Bangor, Maine, USA; URL: https://www.newspapers.com/image/665087442/?article=25e6856c-9255-4008-907e-6f83867c70df&focus=0.5029806,0.3640258,0.66508216,0.970286&xid=3355.

369. , *U.S., Newspapers.com™ Obituary Index, 1800s-current*, The Bangor Daily News; Publication Date: 3 Nov 1997; Publication Place: Bangor, Maine, USA; URL: https://www.newspapers.com/image/665087442/?article=25e6856c-9255-4008-907e-6f83867c70df&focus=0.5029806,0.3640258,0.66508216,0.970286&xid=3355.

370. , *Maine, U.S., Marriage Index, 1892-1996*.

371. , *U.S., Newspapers.com™ Obituary Index, 1800s-current*, The Bangor Daily News; Publication Date: 3 Nov 1997; Publication Place: Bangor, Maine, USA; URL: https://www.newspapers.com/image/665087442/?article=25e6856c-9255-4008-907e-6f83867c70df&focus=0.5029806,0.3640258,0.66508216,0.970286&xid=3355.

372. , *Maine, U.S., Marriage Index, 1892-1996*.

373. , *1940 United States Federal Census*, Year: 1940; Census Place: Manchester, Hillsborough, New Hampshire; Roll: m-t0627-02291; Page: 5A; Enumeration District: 6-35A. , *Vermont, U.S., Birth Records, 1909-2008*, Vermont State Archives and Records Administration; Montpelier, Vermont; Vermont Birth Records, 1909-2008; User Box Number: PR-01920; Roll Number: S-30698; Archive Number: M-1984780. , *1950 United States Federal Census*, National Archives at Washington, DC; Washington, D.C.; Seventeenth Census of the United States, 1950; Year: 1950; Census Place: Richford, Franklin, Vermont; Roll: 5345; Page: 22; Enumeration District: 6-22. , *U.S., Find a Grave® Index, 1600s-Current*. , *Vermont, U.S., Birth Records, 1909-2008*, Vermont State Archives and Records Administration; Montpelier, Vermont; Vermont Birth Records, 1909-2008; User Box Number: PR-01561; Roll Number: S-31137; Archive Number: M-1984551.

374. , *1940 United States Federal Census*, Year: 1940; Census Place: Manchester, Hillsborough, New Hampshire; Roll: m-t0627-02291; Page: 5A; Enumeration District: 6-35A.

375. Ibid.

376. , *1950 United States Federal Census*, National Archives at Washington, DC; Washington, D.C.; Seventeenth Census of the United States, 1950; Year: 1950; Census Place: Richford, Franklin, Vermont; Roll: 5345; Page: 22; Enumeration District: 6-22.

377. , *U.S., Find a Grave® Index, 1600s-Current*.

378. , *Findagrave*, Alice Kennedy Coombs 22 Jan 2009.

379. , *Newspapers.com - Portland Press Herald - 26 Jan 2009 - 9* (Portland, Maine: Portland Press Herald, 26 January 2009), Obituary for Alice Coombs 26 Jan 2009.

380. , *Maine, U.S., Marriage Index, 1892-1996*.

381. , *U.S., Find a Grave® Index, 1600s-Current*.

382. , *1950 United States Federal Census*, National Archives at Washington, DC; Washington, D.C.; Seventeenth Census of the United States, 1950; Year: 1950; Census Place: Richford, Franklin, Vermont; Roll: 5345; Page: 22; Enumeration District: 6-22. , *Vermont, U.S., Birth Records, 1909-2008*, Vermont State Archives and Records Administration; Montpelier, Vermont; Vermont Birth Records, 1909-2008; User Box Number: PR-01561; Roll Number: S-31137; Archive Number: M-1984551. Ancestry.com, *U.S., Public Records Index, 1950-1993, Volume 2* (Lehi, UT, USA: Ancestry.com Operations, Inc., 2010). Ancestry.com, *U.S., Index to Public Records, 1994-2019* (Lehi, UT, USA: Ancestry.com Operations, Inc., 2020).

383. Ancestry.com, *U.S., Phone and Address Directories, 1993-2002* (Lehi, UT, USA: Ancestry.com Operations Inc, 2005), City: Brooklyn; State: New York; Year(s): 1993-2002.

384. , *U.S., Index to Public Records, 1994-2019*.

385. Ibid.

386. , *U.S., Public Records Index, 1950-1993, Volume 2*. , *U.S., Index to Public Records, 1994-2019*.

387. , *1930 United States Federal Census*, Year: 1930; Census Place: Waltham, Middlesex, Massachusetts; Page: 9B; Enumeration District: 0506; FHL microfilm: 2340665. , *1950 United States Federal Census*, National Archives at Washington, DC; Washington, D.C.; Seventeenth Census of the United States, 1950; Year: 1950; Census Place: Pittsfield, Berkshire, Massachusetts; Roll: 5036; Page: 11; Enumeration District: 2-156. , *U.S., Social Security Death Index, 1935-2014*, Social Security Administration; Washington D.C., USA; Social Security Death Index, Master File.

388. , *1930 United States Federal Census*, Year: 1930; Census Place: Waltham, Middlesex, Massachusetts; Page: 9B; Enumeration District: 0506; FHL microfilm: 2340665.

389. , *1950 United States Federal Census*, National Archives at Washington, DC; Washington, D.C.; Seventeenth Census of the United States, 1950; Year: 1950; Census Place: Pittsfield, Berkshire, Massachusetts; Roll: 5036; Page: 11; Enumeration District: 2-156.

390. , *U.S., Social Security Death Index, 1935-2014*, Social Security Administration; Washington D.C., USA; Social Security Death Index, Master File.

391. Ibid.

392. , *Findagrave*, Leonard R Coombs 7 Jun 1986.

393. , *Newspapers.com - The Berkshire Eagle - 9 Jun 1986 - 8* (Pittsfield, Massachusetts: The Berkshire Eagle, 9 June 1986), Obituary for Leonard R. Coombs 9 Jun 1986.

394. , *1950 United States Federal Census*, National Archives at Washington, DC; Washington, D.C.; Seventeenth Census of the United States, 1950; Year: 1950; Census Place: Pittsfield, Berkshire, Massachusetts; Roll: 5036; Page: 11; Enumeration District: 2-156. , *1930 United States Federal Census*, Year: 1930; Census Place: Pittsfield, Berkshire, Massachusetts; Page: 16B; Enumeration District: 0064; FHL microfilm: 2340620.

395. , *1930 United States Federal Census*, Year: 1930; Census Place: Pittsfield, Berkshire, Massachusetts; Page: 16B; Enumeration District: 0064; FHL microfilm: 2340620.

396. , *1950 United States Federal Census*, National Archives at Washington, DC; Washington, D.C.; Seventeenth Census of the United States, 1950; Year: 1950; Census Place: Pittsfield, Berkshire, Massachusetts; Roll: 5036; Page: 11; Enumeration District: 2-156.

397. , *Findagrave*, Kathleen “Kay” McCarron Coombs 27 Apr 2004.

398. , *Newspapers.com - The Berkshire Eagle - 29 Apr 2004 - 15* (Pittsfield, Massachusetts: The Berkshire Eagle, 29 April 2004), Obituary for Kathleen Coombs 29 Apr 2004.

399. , *Newspapers.com - Evening Express - 10 Jul 1962 - 15* (Portland, Maine: Evening Express, 10 July 1962), Nanette Lyn Dyer - Born 11 Jun 1962 of Cliff Island 10 Jul 1962.

400. , *Vermont, U.S., Birth Records, 1909-2008*, Vermont State Archives and Records Administration; Montpelier, Vermont; Vermont Birth Records, 1909-2008; User Box Number: PR-01920; Roll Number: S-30698; Archive Number: M-1984780. , *1950 United States Federal Census*, National Archives at Washington, DC; Washington, D.C.; Seventeenth Census of the United States, 1950; Year: 1950; Census Place: Richford, Franklin, Vermont; Roll: 5345; Page: 22; Enumeration District: 6-22. Ancestry.com, *U.S., Public Records Index, 1950-1993, Volume 1* (Lehi, UT, USA: Ancestry.com Operations, Inc., 2010). , *U.S., Public Records Index, 1950-1993, Volume 2*.

401. , *1950 United States Federal Census*, National Archives at Washington, DC; Washington, D.C.; Seventeenth Census of the United States, 1950; Year: 1950; Census Place: Richford, Franklin, Vermont; Roll: 5345; Page: 22; Enumeration District: 6-22.

402. , *U.S., Newspapers.com™ Marriage Index, 1800s-current*, Swanton Courier; Publication Date: 21/ Dec/ 1961; Publication Place: Swanton, Vermont, USA; URL: https://www.newspapers.com/image/658571624/?article=deb3f3f9-be6c-4a2e-abda-7ad12db5c8cf&focus=0.50996363,0.050898198,0.7500998,0.3552176&xid=3398.

403. , *Newspapers.com - Portland Press Herald - 17 Dec 1961 - 56* (Portland, Maine: Portland Press Herald, 17 December 1961), Dyer-Coombs Wedding - Married 16 Dec 1961 17 Dec 1961.

404. , *Newspapers.com - Evening Express - 25 May 1973 - 11* (Portland, Maine: Evening Express, 25 May 1973), Divorce Decreed - Mary Ann (Coombs) from John F Dyer Jr 25 May 1973.

405. , *U.S., Public Records Index, 1950-1993, Volume 1*.

406. , *Newspapers.com - The Bangor Daily News - 13 May 1987 - 32* (Bangor, Maine: The Bangor Daily

News, 13 May 1987), Bangor property transfer 27 Apr 1987 to Bostwick 13 May 1987.

407. , *U.S., Public Records Index, 1950-1993, Volume 1*.

408. , *U.S., Public Records Index, 1950-1993, Volume 2*.

409. , *U.S., Public Records Index, 1950-1993, Volume 1*.

410. , *U.S., Newspapers.com™ Marriage Index, 1800s-current*, Swanton Courier; Publication Date: 21/ Dec/ 1961; Publication Place: Swanton, Vermont, USA; URL: https://www.newspapers.com/image/658571624/?article=deb3f3f9-be6c-4a2e-abda-7ad12db5c8cf&focus=0.50996363,0.050898198,0.7500998,0.3552176&xid=3398.

411. Ibid.

412. , *U.S., Newspapers.com™ Marriage Index, 1800s-current*, Swanton Courier; Publication Date: 21/ Dec/ 1961; Publication Place: Swanton, Vermont, USA; URL: https://www.newspapers.com/image/658571624/?article=deb3f3f9-be6c-4a2e-abda-7ad12db5c8cf&focus=0.50996363,0.050898198,0.7500998,0.3552176&xid=3398. , *Maine, U.S., Marriage Index, 1892-1996*.

413. , *U.S., Newspapers.com™ Marriage Index, 1800s-current*, Swanton Courier; Publication Date: 21/ Dec/ 1961; Publication Place: Swanton, Vermont, USA; URL: https://www.newspapers.com/image/658571624/?article=deb3f3f9-be6c-4a2e-abda-7ad12db5c8cf&focus=0.50996363,0.050898198,0.7500998,0.3552176&xid=3398.

414. , *Newspapers.com - Portland Press Herald - 17 Dec 1961 - 56*, Dyer-Coombs Wedding - Married 16 Dec 1961.

415. , *Newspapers.com - Portland Press Herald - 7 Dec 1966 - 13* (Portland, Maine: Portland Press Herald, 7 December 1966), John F Dyer Jr best man at brother's wedding 26 Nov 1966 7 Dec 1966.

416. , *Newspapers.com - Evening Express - 25 May 1973 - 11*, Divorce Decreed - Mary Ann (Coombs) from John F Dyer Jr.

BEMIS
Hannah (1735–1800) . . . 1
BETTENSON
Maria Hunter (1834–1910) . . . 4
BETTINSON
Richard B (1809–1877) . . . 4
Sarah L. (1812–) . . . 4
BOWKER
Edwin P (1858–1915) . . . 9
Julia M (1838–) . . . 9
Margaret (1892–1896) . . . 9
Watts H (1838–) . . . 9
BULLOCK
Caroline (1804–) . . . 8
George A (1885–1949) . . . 8
George W (1848–1924) . . . 8
Levi (1798–) . . . 8
COLEMAN
Ann M (1807–) . . . 8
Edward Martin (1843–1920) . . . 8
Hugh (1801–) . . . 8
COOMBS
Colin Lawrence (1903–1997) . . . 12–13
Kathleen M (1925–2004) . . . 14
Leonard R (1927–1986) . . . 13–14
Leonard Raymond (1867–1913) . . . 11
Mary Ann (1941–) . . . 14
Raymond Howe (1896–1961) . . . 11–12
Ronald Lawrence (1944–) . . . 14
Ruby Isabella (1898–1975) . . . 12
CUTLER
Abigail (1735–1813) . . . 1
DAVIS
Ann S (1834–1834) . . . 2
Ethel Alba (1874–) . . . 5
Gertrude B. (1868–1900) . . . 5
Hodgman (1837–1838) . . . 2
Joseph Alba (1832–1900) . . . 2, 4
Maria Josephine (1856–1910) . . . 5, 9
Philip Whitney (1871–1939) . . . 6
Robert (1805–1876) . . . 2
Robert H (1869–) . . . 5
William W (1838–1872) . . . 2, 5
DYER
John F Jr (–) . . . 14
Matthew (–) . . . 15
Nanette Lynn (1962–) . . . 15
FALES
Nancy J (1812–) . . . 5
GARDNER
Ruby Amanda (1842–1929) . . . 6
GRIFFIN
Elizabeth H (1901–1993) . . . 11
Marcellus (1860–1926) . . . 10
HOWE
Abigail Whitney (1809–1845) . . . 1–2
Annie Rebecca (1849–1878) . . . 3, 8
Caroline Mead (1853–1941) . . . 3, 9
David (1759–1828) . . . 1
David (1810–1892) . . . 1–2
David Mead (1840–1864) . . . 3
George W (1846–1898) . . . 3, 7
Georgia Lawrence (1878–1941) . . . 7
Isabella Sarah (1866–1948) . . . 6, 10
Joseph Whitney (1814–1815) . . . 1
Mary Alice (1855–1936) . . . 3
Mary Caroline (1870–1947) . . . 6, 11
Rea Anna (1879–1896) . . . 6
Rebecca Whitherle (1817–1846) . . . 1, 4
Royal S. (1874–1965) . . . 7, 12
Sarah Ann (1816–1831) . . . 1
Sarah M (1848–1939) . . . 3, 8
Vivian W (1874–1961) . . . 12
William L (1838–1905) . . . 3, 6
JAMES
Albert Calder (1888–1960) . . . 10
Brigham Dexter (1855–1928) . . . 9
Ruth Dexter (1894–1964) . . . 10
KENNEDY
Alice (1915–2009) . . . 13
MCCARRON
Mary E (1885–) . . . 14
Michael B (1874–) . . . 14
MEAD
Sarah F (1815–1892) . . . 3
ORR
Elizabeth C (1895–1953) . . . 13
PERKINS
Ruth (1777–1849) . . . 4
ROBINSON
Edward (1796–) . . . 5
Julia Wilder (1842–1903) . . . 5

SHERMAN
Evelene Amanda (1855–1931) . . . 7
SUMNER
Benjamin (1734–1798) . . . 1
Margaret (1761–1807) . . . 1
WHITNEY
Margarette (1845–1846) . . . 4
Samuel (1734–1808) . . . 1
Samuel (1802–1846) . . . 4
Samuel Austin (1769–1846) . . . 4
Sarah (1776–1857) . . . 1

710 Congress St Portland . . . 14
Bangor, Maine . . . 4, 8–14
Bangor, Maine, USA . . . 14
Bangor, ME . . . 14
Barre, Washington, Vermont, USA . . . 14
Belfast, Maine . . . 2–3
Boothbay, Lincoln, Maine, USA . . . 3
Boston (Districts 1-250), Boston, Suffolk, Massachusetts, USA . . . 5, 7
Boston (Districts 501-521), Boston, Suffolk, Massachusetts, USA . . . 12
Boston Suffolk, Massachusetts, USA . . . 10
Boston Ward 11, Suffolk, Massachusetts, USA . . . 5
Boston Ward 22, Suffolk, Massachusetts, USA . . . 5, 9–10
Boston Ward 23, Suffolk, Massachusetts, USA . . . 7, 9–10, 12
Boston, British America . . . 1
Boston, Massachusetts . . . 4–7, 9–10
Boston, Massachusetts, USA . . . 2, 5, 10
Boston, Suffolk County, Massachusetts, USA . . . 4
Boston, Suffolk, Massachusetts . . . 5, 9, 12
Boston, Suffolk, Massachusetts, United States . . . 1–2, 4
Boston, Suffolk, Massachusetts, USA . . . 4–5, 9–10
Brookline, Massachusetts . . . 7
Brookline, Massachusetts, USA . . . 3, 9
Brookline, Norfolk, Massachusetts, United States . . . 9
Brookline, Norfolk, Massachusetts, USA . . . 7, 9, 12
Brooklyn, New York . . . 1–2
Brooklyn, New York, USA . . . 14
Cambridge Ward 1, Middlesex, Massachusetts, USA . . . 5–6
Cambridge Ward 8, Middlesex, Massachusetts, USA . . . 6
Cambridge, Cambridge, Middlesex, Massachusetts, USA . . . 6
Cambridge, Massachusetts . . . 6
Cambridge, Massachusetts, USA . . . 5
Camden Colin . . . 12–13
Camden, Knox, Maine, United States . . . 12–13
Camden, Knox, Maine, USA . . . 3, 6, 8, 10–11, 13
Castine Cemetery, Castine, Hancock, Maine, United States . . . 1, 4
Castine, Hancock County, Maine, USA . . . 1, 4
Castine, Hancock, Maine . . . 1
Castine, Hancock, Maine, United States . . . 1–4, 6
Castine, Hancock, Maine, USA . . . 1–2
Castine, Hancock, Massachusetts, United States . . . 1–2, 4
Castine, Maine, USA . . . 1
Castine, Massachusetts, United States . . . 1
Center Lincolnville Burying Ground, Lincolnville, Waldo, Maine, United States . . . 8
Charleston, South Carolina . . . 1–2
Charlestown, Charlestown, Middlesex, Massachusetts, USA . . . 5
Charlestown, Massachusetts, USA . . . 2, 4
Charlestown, Middlesex, Massachusetts, USA . . . 4
Cliff Island, Cumberland, Maine, USA . . . 15
Deceased . . . 7
Falmouth, Cumberland, Maine, United States . . . 13
France . . . 2, 5
French Cemetery, Lincolnville, Waldo, Maine, United States . . . 2
Gulfport, Harrison, Mississippi, United States . . . 11
Holyoke, Massachusetts . . . 6
Jamaica Plain, Mass . . . 5, 9
Jamaica Plain, Suffolk County, Massachusetts, United States of America . . . 5–6
Jamaica Plain, Suffolk County, Massachusetts, USA . . . 5–6
Jamaica Plain, Suffolk, Massachusetts, USA . . . 10
Lincolnville . . . 10
Lincolnville ME . . . 2
Lincolnville, Lincolnville Center, Waldo,

Maine, USA . . . 2–3, 6–9
Lincolnville, Lincolnville, Waldo, Maine, USA . . . 2–3, 6–11, 13
Lincolnville, Maine . . . 7, 12
Lincolnville, Maine, USA . . . 2–4
Lincolnville, ME . . . 11, 13
Lincolnville, Waldo County, Maine, United States of America . . . 7
Lincolnville, Waldo County, Maine, USA . . . 2–13
Lincolnville, Waldo, Maine, United States . . . 1–3, 6–13
Lincolnville, Waldo, Maine, USA . . . 2–13
Lost at Sea . . . 3
Machias, Washington, Maine, United States . . . 9
Maine . . . 3, 7–8, 13
Maine, USA . . . 5–6, 8, 11, 13
Manchester, Hillsborough, New Hampshire, USA . . . 13
Maplewood Cemetery, Lincolnville, Waldo, Maine, United States . . . 3, 6–13
Massachusetts . . . 5–6, 12–14
Massachusetts, USA . . . 5–6, 9
Memorial . . . 14
Millinocket, Penobscot, Maine . . . 10–11
Millinocket, Penobscot, Maine, USA . . . 10–11
Montpelier, Washington, Vermont, USA . . . 14
New Hampshire . . . 12, 14
New York, USA . . . 12–13
Newcastle, ME . . . 14
Newton, Middlesex County, Massachusetts, United States of America . . . 7
North Wakefield, Carroll County, New Hampshire, United States of America . . . 12
North Wakefield, Carroll County, New Hampshire, USA . . . 12
Northport . . . 6, 10
Northport, Waldo, Maine, United States . . . 6
Penobscot Bay, Hancock County, Maine . . . 1
Penobscot Bay, Hancock County, Maine, USA . . . 4
Penobscot, Hancock, Maine, USA . . . 1
Pittsfield, Berkshire County, Massachusetts, USA . . . 14
Pittsfield, Berkshire, Massachusetts, United States . . . 13
Pittsfield, Berkshire, Massachusetts, USA . . . 13–14
Pittsfield, Massachusetts . . . 13–14
Pittsfield, Massachusetts, USA . . . 13
Pittsfield, Pittsfield, Berkshire, Massachusetts, USA . . . 14
Plains, Oneida, New York, USA . . . 13
Portland Maine . . . 14
Portland, Cumberland, Maine, United States . . . 13
Portland, Maine . . . 10–11, 13–14
Providence, Rhode Island, USA . . . 7, 12
Quincy, Massachusetts, USA . . . 4
Quincy, Norfolk, Massachusetts, USA . . . 5, 9
Quincy, Quincy, Norfolk, Massachusetts, USA . . . 4
Richford, Franklin, Vermont, USA . . . 13–14
Riehford . . . 13
Rockland, Knox, Maine, USA . . . 3, 8
Roslindale, Boston, Suffolk, Massachusetts, USA . . . 12
Rural, Maine . . . 13
Salem Ward 5, Essex, Massachusetts, USA . . . 11–13
Salem, Essex, Massachusetts, USA . . . 12
Sayville, New York, USA . . . 14
Somerville, Middlesex, Massachusetts, United States . . . 13
Springfield, Massachusetts . . . 4
Suffolk, Massachusetts . . . 10
Suffolk, Massachusetts, USA . . . 9
Thomaston, Lincoln, Maine, USA . . . 5
Waldo County, Maine, USA . . . 8
Waltham, Waltham, Middlesex, Massachusetts, USA . . . 12–14
Washington, District of Columbia . . . 1–2
West Roxbury, Jamaica Plain, Norfolk, Massachusetts, USA . . . 4–6, 9
West Roxbury, Massachusetts, USA . . . 5

West Roxbury, Norfolk, Massachusetts, USA . . . 2, 4
West Roxbury; Boston, Suffolk, Massachusetts . . . 4
Wolfeboro, Carroll, New Hampshire, USA . . . 7, 12
Woodford . . . 14

Castine Lotting Study

And a look at where the 1790 U.S. Census began for the newly created County of Hancock, Commonwealth of Massachusetts.

By V. Kelly Bellis

Copyright 2025, V. Kelly Bellis; Rights to the unaltered digital copies of this document are hereby granted to be freely distributed to the public without charge from any repository. Rights to print full-sized 18" x 24" paper copies of this unaltered document are hereby granted without constraint or exclusivity by any outlet, provided however that if sold, all printed leafs in their entirety are to be printed and priced to only cover publishing costs, taxes and handling costs.

Additional Map Details

All geospatial data presented throughout this document were created using Geographic Information System (GIS) built using *Global Mapper*, by Blue Marble Geographics. Projection: UTM, NAD83, Zone 19N.

Some images have been upscaled using Gigapixel AI, by Topaz Labs.

Assembled text, spreadsheets, and page layout, were done using Affinity Publisher, by Serif.

Map reproduction courtesy of the Norman B. Leventhal Map & Education Center at the Boston Public Library; "*Coast of Maine showing Blue Hill Bay, Penobscot Bay, Belfast Bay, Islesboro Island, Deer Island, and other islands*; Identifier: 06_01_004488; URL: https://collections.leventhalmap.org/search/commonwealth:3f462w174

The surveying of this area was completed in the summer of 1772; Reference, *Surveyors of empire: Samuel Holland, J.W.F. Des Barres, and the making of the Atlantic Neptune*; Hornsby & Stege - McGill-Queen's University Press - 2016; page 80. https://www.mqup.ca/surveyors-of-empire-products-9780773538481.php

Public Library of the City of Boston.

A1106.P5 1781.P4 39999059006732

INTERNET ARCHIVE
The 1790 Census of Hancock County, An Augmented Reference Guide for Researchers
© 2025 by V. Kelly Bellis is licensed under CC BY-ND 4.0
Free Download, Borrow, and Streaming : Internet Archive

INTERNET ARCHIVE
Castine Lotting Study, And a look at where the 1790 U.S. Census began for the newly created County of Hancock, Commonwealth of Massachusetts,
© 2025 by V. Kelly Bellis is licensed under CC BY-ND 4.0
Free Download, Borrow, and Streaming : Internet Archive

Peters Lotting "on the Neck"

Lotting "on the Neck" subsequent to Peters plan of 16 Mar 1795 and Resolves of the General Court

Lot No	Acres, Rods	Date of Plan	HCRD Book/Page	Grantor	Grantee	Date of Instrument	Date Recorded	Associated Settler(s)
1	94 A, 140 R	16 Mar 1795	5/128A	Proprietors T3EP	Joseph Perkins	13 Jan 1797	4 Feb 1797	Michael Carne
H	149 A, 128 R	not stated	17/258	Proprietors T3EP	John Perkins	7 May 1805	12 Nov 1805	not stated
G	78 A, 100 R	16 Mar 1795	20/287	Proprietors T3EP	Aaron Banks	22 Jun 1805	25 Oct 1806	not stated
4	122 A, 80 R	16 Mar 1795	4/426	Proprietors T3EP	Joseph Perkins	13 Jan 1797	4 Feb 1797	Jedediah Preble & Joseph Perkins
E	97 A, 138 R	not stated	17/258	Proprietors T3EP	John Perkins	7 May 1805	12 Nov 1805	not stated
6	73 A, 42 R	16 Mar 1795	7/331	Proprietors T3EP	Mark Hatch	29 Dec 1797	4 Jul 1800	Joshua Gray
7	12 A, 94 R	not stated	7/328	Gabriel Johonnot	Mark Hatch	27 May 1800	28 Jun 1800	Solomon Avery
8	16 A, 74 R	not stated	7/329	Proprietors T3EP	Mark Hatch	26 Dec 1797	4 Jul 1800	not stated
9	15 A, 40 R	16 Mar 1795	5/128B	Proprietors T3EP	Joseph Perkins	13 Jan 1797	4 Feb 1797	John Trott

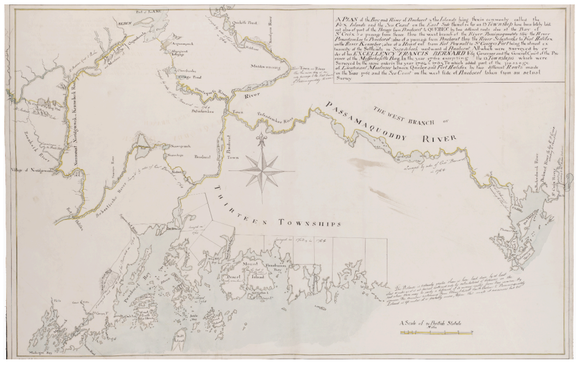

The concepts and constructs of land ownership and land title are not the focus of this discussion; however, they also cannot be completely ignored. Fundamental is the human possessor that advances any claim, be they first occupiers or dispossessing invaders; individuals or sovereignties.

The study of land records associated with all of present day coastal Hancock County, from Bucksport to Gouldsboro, and continuing eastwardly into the western bits of Washington County, insofar as it traces *governmentally* from the Province of Massachusetts Bay through to the Commonwealth of Massachusetts (~1760 through ~1805), best begins with the neatly drawn map[1] to the left illustrating the subject area of the many Resolves of the Province and the Commonwealth. Specifically, the area covered by the Resolves involve 1) for this discussion, the 6 Townships East of the Penobscot River[2], 2) the 6 Townships East of the Union River, and 3) Mount Desert Island. The Resolves typically combine the first 2 areas when they're collectively speaking of the 12 Townships East of the Penobscot River.

[1] Map reproduction provided courtesy of Digital Maine Repository; James Phinney Baxter Map Collection; "BMC 69--Plan of the Bay and Rivers of Penobscot and the Islands Lying There Commonly Called the Fox Islands [...], 1764; Identifier: 206948; URL: https://digitalmaine.com/arc_baxter/80/

[2] Province Laws (Resolves, etc.). 1761-62, [Chapter 401], passed 2 Mar 1762; Acts and resolves passed by the General Court, Volume: Resolves 1761-1764, Identifier: actsresolvespass6164mass, URL: https://archive.org/details/actsresolvespass6164mass/page/170/mode/2up

Generally, the Resolves provide the legislative record of land development beginning with the petitioning before the General Court, e.g., regarding the first 6 Townships East of the Penobscot River by David Marsh and 359 others[3]. In this example, and the other early grants of the Court, it was provisioned upon the grantees achieving certain performance requirements which were to be completed within a specified time. However, the provision which proved ultimately to have never been met was not of the grantees' failing. The grant to the settlers was to be voided without obtaining his Majesty's confirmation within 18 months[4]. As a result of never receiving his Majesty's confirmation, the can kept being kicked down the road by the General Court through subsequent extensions until his Majesty no longer had standing[5]. The confirmation of the 1762 grant did finally get passed by the legislature, and in particular regard as to Township Number 3, conditionally on 17 Nov 1786[6].

The legislative record traces through a period of time wracked by the havoc of the American Revolution, the uncertainties for *all those that are well disposed to the United States* that remained on the land that they had occupied and improved by them in the aftermath of the war, and the necessary remedies for their tenure.

For example, one Resolve passed 4 Mar 1803[7] by the General Court pertaining to the Town of Sullivan (formerly known as Township Number 2 East of the Union River), included the following opening paragraph:

> "*Whereas it appears to the Court, that the settlers, inhabitants of the town of Sullivan, hold their lands by an uncertain tenure, by which means they are subject to many disputes and inconveniences : Therefore, to remedy the evils complained of, and to quiet the settlers in the possession of their lands, in a just and equitable manner : …*"

That particular Resolve facilitated a much needed survey being done by James Peters (son of John Peters and brother of John Peters, Jr.) in August through October of 1803 resulting in the lotting plan for the Town of Sullivan.

The preceding discussion isn't a comprehensive analysis of all of the relevant Resolves impacting upon the these Townships East of the Penobscot River, but a means to introduce why they matter in the first place as we begin to examine the deeds.

The map on the left, entitled *Peters Lotting "on the Neck"*, and its accompanying table of the deeds for all 9 lots, shows the deeds being granted by the Proprietors of Township Number 3 with the exception of Lot No. 7. In many respects, these deeds reset the clock insofar as to both *lot configuration* and *title* is concerned. These same deeds also cite the dates of the relevant Resolves and in some instances, identify the associated settlers; e.g., HCRD Book 4, Page 426, dated 13 Jan 1797 which begins:

> *"Whereas it appears that Lot No. four in Township Number Three commonly called Majebigwaduce was taken up and settled previous to the first day of January 1784 by Jedediah Preble and Joseph Perkins ... "*

The configuration of Lot No. 4 and title to it was certainly fixed through the Proprietors' deed, not only for the benefit of Joseph Perkins, but for all future heirs and assigns. Note also that there are also some helpful clues to better understand aspects of the past, configuration and title notwithstanding. We know, for example from Hornsby's superb research[8], that the British were applying the best surveying and mapping practices in the vicinity of Castine in the summer of 1772 - see map entitled, *On the Neck in 1772, a map segment from the Atlantic Neptune*.

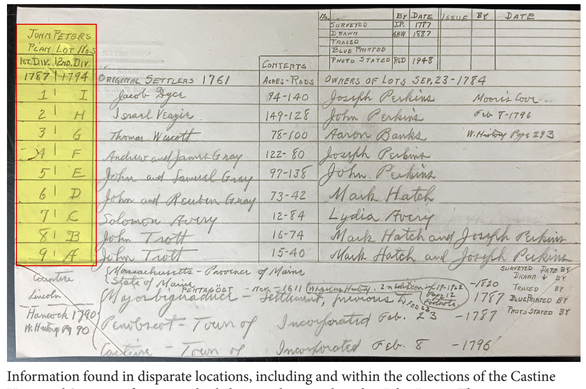

Information found in disparate locations, including and within the collections of the Castine Historical Society, reference multiple lotting plans attributed to John Peters. These are in addition to the version called for in the identified deeds; i.e., plan dated 16 Mar 1795. A concise example of this is seen in the table above which is included in the survey notes folder of Rosmar S. Devereux, C.E., CHS Catalog No. 2020.1.19[9]. In the yellow highlighted area on the left, under ***John Peters Plan Lot Nos***, note the 2 dates; 1787 and 1794, and the respective lot naming schema; 1-9 and I - A. As of 28 May 2025, I have been unable to locate *any* lotting plan of T3EP signed and dated by John Peters and John Peters, Jr.; 1787, 1794, 16 Mar 1795, or otherwise[10].

[3] Ibid

[4] Ibid

[5] The Treaty of Paris, signed 3 Sep 1783, Article 1, King George relinquished all claims to the Government, Propriety, and Territorial Rights of the United States and every Part thereof; URL: https://www.archives.gov/milestone-documents/treaty-of-paris#:~:text=Treaty%20of%20Paris%20(1783)%20%7C%20National%20Archives.

[6] Resolve passed 17 Nov 1786, Resolves of the General Court of the Commonwealth of Massachusetts, respecting the sale of eastern lands: with the reports of the committees appointed to sell said lands; from March 1, 1781 to March 5, 1792 [read June 22, 1803], State Library of Massachusetts, Digital Collections, Filename: ocm16120359.pdf; beginning on printed page 62 through 67, PDF page 68 through 73 of 300, URL: http://archives.lib.state.ma.us/handle/2452/421561

[7] Resolve passed 4 Mar 1803, Resolves of the General Court of the Commonwealth of Massachusetts, respecting the sale of eastern lands: with the reports of the committees appointed to sell said lands; from March 1, 1781 to March 5, 1792 [read June 22, 1803], State Library of Massachusetts, Digital Collections, Filename: ocm16120359.pdf; beginning on printed page 266 through 267, PDF page 272 through 273 of 300, URL: http://archives.lib.state.ma.us/handle/2452/421561

[8] Surveyors of empire: Samuel Holland, J.F.W. Des Barres, and the making of the Atlantic Neptune; Hornsby & Stege - McGill-Queen's University Press - 2016; page 80, URL: https://digitalcommons.library.umaine.edu/fac_monographs/41/

[9] Image file name [2020_1_19 (2).jpg]; URL: https://castinehistoricalsociety.catalogaccess.com/archives/7520

[10] In regards to the John Peters survey of the town, Wheeler notes at the bottom of p. 66: "*"The field notes and map are in the possession of the Hon. C. J. Abbot."*

16 Mar 1795 Lotting Plan of the Town of Penobscot

This particular lotting plan of the Town of Penobscot was shared with me by my friend Allan Gordon. It is the cleanest version I've found as of May 2025. I believe it to be a tracing predicated on the field survey done by John Peters and John Peters, Jr.

Several deeds cite the date on the original plan that Peters had prepared as 16 Mar 1795; however, no date or author are identified on this particular tracing, nor on similar tracings including the copy on file at the Hancock County Registry of Deeds, recorded "*13 on the Roll*". The tracing at the Registry of Deeds indicates that the plan once was the property of James Turner of Castine.

If you happen to know of any other copies, or even better, where the original lotting plan of Penobscot exists, please reach out to me at vkbellis@gmail.com

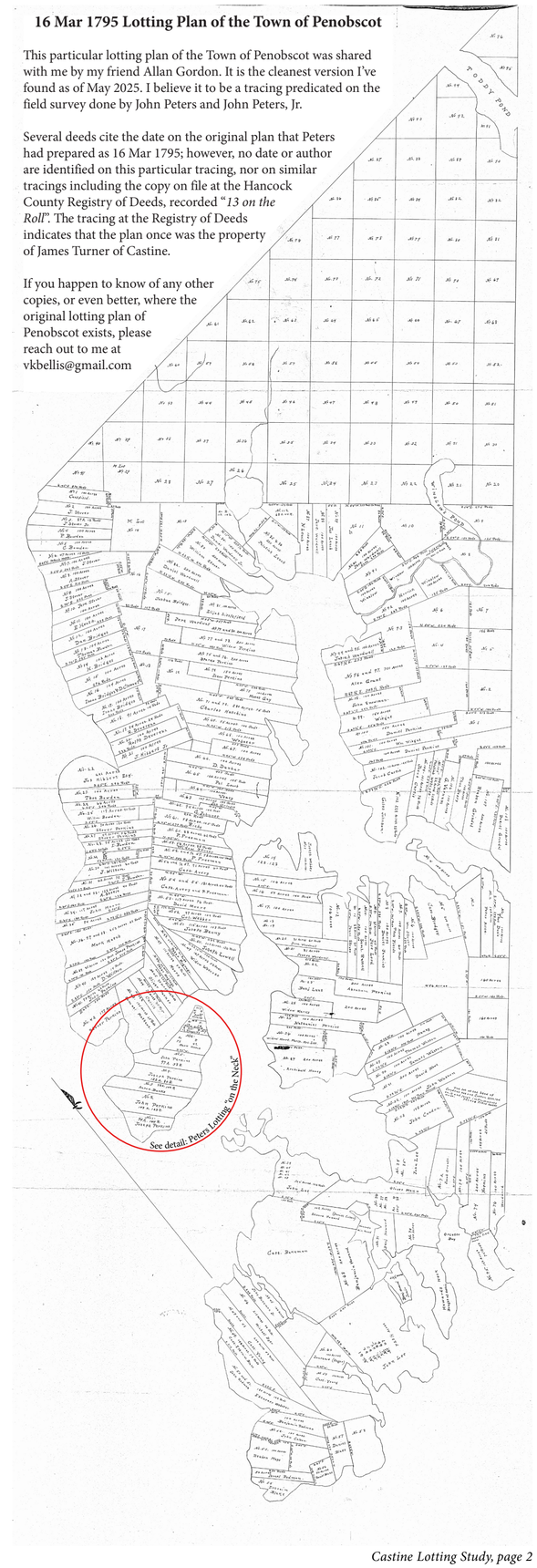

INTERNET ARCHIVE
The 1790 Census of Hancock County, An Augmented Reference Guide for Researchers
© 2025 by V. Kelly Bellis is licensed under CC BY-ND 4.0
Free Download, Borrow, and Streaming : Internet Archive
INTERNET ARCHIVE
Castine Lotting Study, And a look at where the 1790 U.S. Census began for the newly created County of Hancock, Commonwealth of Massachusetts,
© 2025 by V. Kelly Bellis is licensed under CC BY-ND 4.0
Free Download, Borrow, and Streaming : Internet Archive

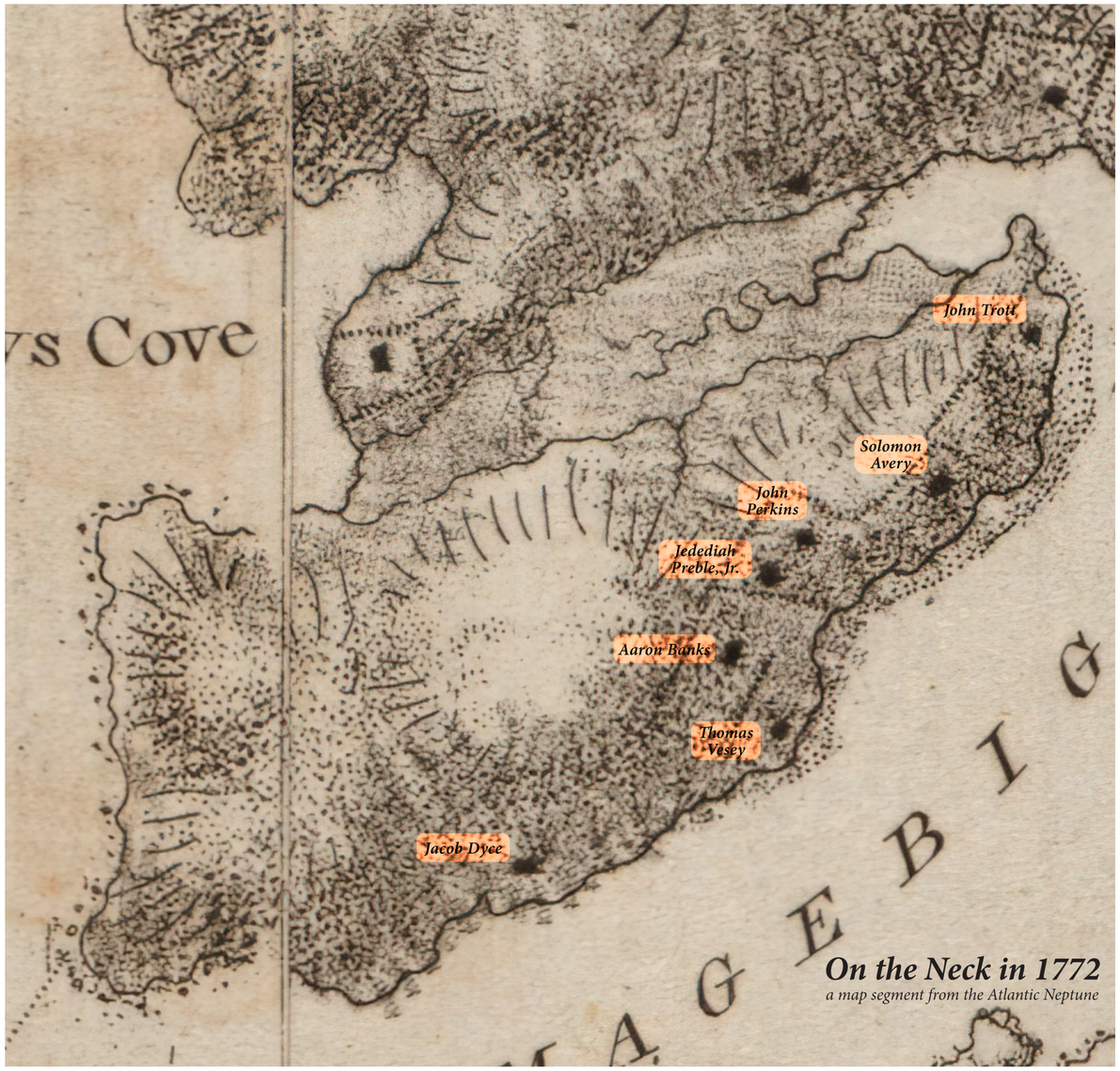

Lotting "on the Neck" subsequent to Resolves of the General Court and recorded in Lincoln County

Date of Instrument	Date Recorded	Acres	Consideration	LCRD Book/Folio	Grantor	Grantee	Remarks
10 Apr 1771	10 Aug 1772	150	£200	8/246r	Jacob Dice	Joseph Young	54-rod wide strip running NW between Jeremiah Vesey and John Bakman
9 Oct 1772	3 Dec 1784	null	£45, 6s, 8p	17/189v	Thomas Veasey	John Perkins	40-rod wide strip running NW between Jacob Dyce to the SW, and Aaron Banks to the NE, w/ bldgs
24 Dec 1772	22 Mar 1784	200	£200	16/276r	Jedediah Preble, Jr	Joseph Weare & Joseph Perkins	90-rod wide strip running NW between Aaron Banks to the SW, and John Perkins to the NW
12 Jan 1775	28 Apr 1786	null	£140	19/66r	John Trott	Mark Hatch	Running NW adjoining Solomon Avery to the SW, taking in all the point to the NE
23 Jun 1778	22 Mar 1784	200	£135 & ♥	16/276v	Joseph Weare	Joseph Perkins & Phebe (Weare) Perkins	90-rod wide strip running NW between Aaron Banks to the SW, and John Perkins to the NW
17 Jul 1783	22 Mar 1784	300	£400	16/277r	Jacob Dice	Joseph Perkins & John Perkins	Running NW, adjacent to and SW of lot formerly of Jeremiah Vesey, deceased, now owned by John Perkins
17 Jul 1783	22 Mar 1784	null	£300	16/277v	Joseph Young	Joseph Perkins & John Perkins	50-rod wide strip running NW, adjacent to and SW of lot formerly of Jeremiah Vesey, deceased, now owned by John Perkins; quite possibly embracing Dice to Young 8/246r
21 Sep 1785	26 Sep 1785	0.5	£25, 10s	18/188v	Aaron Banks	Oliver Mann	8-rod wide strip running NW about 10 rods, adjoining and SW of Joseph Perkins dwelling house lot
5 May 1786	25 May 1786	16	£60	19/44r	Solomon Avery Heirs	Gabriel Johonnott	Running NW, between Mark Hatch to the SW, and land formerly of John Trott to the NE, now Mark Hatch

N.B. The deeds at the Lincoln County Registry of Deeds (LCRD) prior to 1825 (volumes 1 through 129) used the *folio*, or single leaf schema, wherein the front side, or *recto* (r), has the folio number, and its back, or *verso* (v), does not.

Above is an upscaled map segment from the Atlantic Neptune[11] showing the peninsula as it was surveyed in the summer of 1772[12] with its settlers, their improvements and their occupations. Based on the recorded deeds, the named grantors, the called for abutters, and the dates of the instruments, we can begin taking a stab at *speculating* which settler could have possibly been associated with the blotchy rectangular blobs along the southeastern side of the peninsula.

For example, the deed dated 12 Jan 1775 from John Trott to Mark Hatch recorded in Book 19, Folio 66r at the Lincoln County Registry of Deeds (LCRD), describe the easternmost end of the neck and Solomon Avery as the southwesterly abutter. Similarly, the LCRD deed recorded in Book 16, Folio 276r dated 24 Dec 1772 from Jedediah Preble, Jr. and his wife Avis (Phillips) Preble, to Joseph Weare and Weare's son-in-law, Joseph Perkins, places the abutters, Aaron Banks to the southwest, and John Perkins to the northeast.

Again, this is only speculation of who was living on the neck in 1772 and it doesn't account for the deed-called (8/246r) abutters of Jeremiah Vesey and John Bakman. It also doesn't reflect any of other names that are shown George H. Witherle's 1887 Chart; i.e., Israel Veazie, Thomas Wescott, James Gray, Andrew Gray, John Gray, Samuel Gray, John Gray, and Reuben Gray, all supposedly being present on the neck in 1761, and prior to the 2 Mar 1762 grant by the General Court to David Marsh and 359 others in and to the first 6 townships east of the Penobscot River[13].

[11] Map reproduction courtesy of the Norman B. Leventhal Map & Education Center at the Boston Public Library, Coast of Maine showing Blue Hill Bay, Penobscot Bay, Belfast Bay, Islesboro Island, Deer Island, and other islands, URL: https://collections.leventhalmap.org/search/commonwealth:3f462w174

[12] Surveyors of empire: Samuel Holland, J.F.W. Des Barres, and the making of the Atlantic Neptune; Hornsby & Stege - McGill-Queen's University Press - 2016; page 80, URL: https://digitalcommons.library.umaine.edu/fac_monographs/41/

[13] Province Laws (Resolves, etc.). 1761-62, [Chapter 401], passed 2 Mar 1762; Acts and resolves passed by the General Court, Volume: Resolves 1761-1764, Identifier: actsresolvespass6164mass, URL: https://archive.org/details/actsresolvespass6164mass/page/170/mode/2up - Noting that not all 360 grantees names are listed; only the first 8 are named: "*David Marsh, Enoch Bartlet, James McHurd, James Duncan, Peter Parker, Edmund Moers, Dudley Carlton, Benjamin Harrod, and three Hundred and fifty two Others their Associates,*"

G. H. Witherle's 1887 Chart

Among the items in the Castine Historical Society's folder, Catalog Number 2020.1.19[14], is the item featured above, a photostatic image that Rosmar Styer Devereux (1883-1956), Civil Engineer, had paid $0.50 to have made on 16 May 1949; CHS Catalog Number: 2020_1_19 (1).jpg (front). CHS Catalog Number: 2020_1_19 (1) back.jpg is also shown above and has been cropped to just what Devereux had written on the back of the photostat.

The first issue we're to accept is that the image is derivative from what George Henry Witherle (1831-1906) originally created in 1887, likely ink on vellum. The lightly drawn grid lines and the lightly numbered columns and rows were likely drawn in pencil.

I think that the grid of 15 rows and 21 columns may have been drafting aids for Witherle to construct both the shoreline and surveyed lines from a copy of the John Peters (1741-1821) lotting plan available to him in 1887. The yellow highlighted dots are located at the grid line intersections where both the shoreline and lotting lines coincide, the blue dots just the shoreline. The yellow-highlighted abbreviation (Coni pd) isn't understood though it seems to possibly relate to how George created his drawing and its attribution.

Witherle's original vellum also had both red and black colored ink for the lot owners names as of 23 Sep 1784 and the settlers in 1761 respectively. The reprographic of his drawing that would have been done between 1887 and about the 1950s used a direct contact process called a *cyanotype*, though more commonly known as a *blueprint*, resulting in the classic blue background with white lines, and looking similar to a photographic negative. A blueprint was likely what Rosmar had to work with on 16 May 1949.

It's unknown what information Witherle based his indications of the names that he has identified as being "*Original Settlers*" all of which are tied to the year 1761.

GHW - 1761 Settlers
Jacob Dyce
Israel Veazie
Thomas Wescott
Andrew Gray
James Gray
John Gray
Samuel Gray
John Gray
Reuben Gray
Solomon Avery
John Trott

Please reach out if you happen to have any record that supports Witherle's list of the 1761 Settlers in their occupation of the peninsula.

Wheeler's account[15] places only Jacob Dyce from George H. Witherle's list as living on the peninsula in 1779, along with Aaron Banks, Mark Hatch, Joseph Perkins, and John Perkins.

Without the original vellum with its names written in red, we can only surmise that GHW's list of lot owners on 23 Sep 1784 would include the heirs of Solomon Avery, Aaron Banks, Mark Hatch, Joseph Perkins, and John Perkins. But why the does Witherle mention the specific date of 23 Sep 1784? His drawing mentions the date three times, but gives no explanation as to its significance.

[14] https://castinehistoricalsociety.catalogaccess.com/archives/7520

[15] Wheeler, George Augustus, History of Castine, Penobscot, and Brooksville, Maine; including the ancient settlement of Pentagöet; Bangor, Burr & Robinson, 1875; Ch. X, p. 198; Internet Archive URL: https://archive.org/details/historyofcastine00whee_0/page/n9/mode/2up

Returning to Wheeler's account[16] and *the discovery among the papers of the late Mr. Jeremiah Wardwell, of the following;*

> *"NOTIFICATION:*
>
> *1784. These are to notify and require all persons at and near Majorbagaduce, in the unincorporated towns[17], that have been inimical to the United States of America, during the last war with Great Britain, to depart out of the Commonwealth of Massachusetts on or before the thirteenth day of September next, or they will gain the Displeasure of the Subscribers and many others of the Citizens of the Commonwealth, that have suffered by the War. August 11th, 1784. N. B. All those that are well disposed to the United States are desired to meet at the Fort on Bagaduce, on the said thirteenth day of September, to Consult what measures to take, in case the above Requisition is not complied with."*

On 23 Sep 1784, ten days after the meeting at the fort that was called for those *well disposed to the United States*, in the above *NOTIFICATION*, was there a document prepared and dated, to which Witherle would refer 103 years later? Could that document have been included among the papers of Jeremiah Wardwell, to which Wheeler had referred? Unorganized or organized - in any case, T3EP wasn't incorporated as the Town of Penobscot yet. More than likely, the 11 Aug 1784 posting of this *NOTIFICATION* didn't necessarily originate only as a local issue. For example, the General Court was grappling with dispossessing loyalist-claimed lands, the estates of absentee loyalists and confiscated lands; a few example Acts & Resolves: [18],[19],[20].

If looked at in a vacuum, Witherle's 1887 "***Chart of Statement of Majorbiguaduce. (peninsular) Sept 23, 1784***" is purporting to show the 1761 settler occupations in conformity with John Peters lotting configurations. At best, this seems dubious, and suggests that quite possibly, G. H. Witherle had never seen the work product of Samuel Holland and J.F.W. Des Barres.

[16] Ibid, Ch. 2., Municipal History of Penobscot., p. 65, Internet Archive URL: https://archive.org/details/historyofcastine00whee_0/page/64/mode/2up?q=notification

[17] The Town of Penobscot would later be incorporated 23 Feb 1787, Ch. 61, Internet Archive URL: https://archive.org/details/actsresolvespass178687mass/page/192/mode/2up?q=%22Chapter+61%22

[18] 1784 - May Session, Chap. 58., 2 Jul 1784., Resolve directing confiscated lands to be sold by auction, for public securities. Internet Archive URL: https://archive.org/details/actsresolvespass178485mass/page/234/mode/2up?q=confiscation

[19] 1784 - October Session, Chap. 25, 28 Oct 1784., Resolve directing the attorney general to defend suits, &c. in certain cases, relative to confiscated estates. Internet Archive URL: https://archive.org/details/actsresolvespass178485mass/page/272/mode/2up?q=confiscation

[20] 1784 - Chap. 31., [October Session, ch. 6.], 10 Nov 1784, An act, in addition to an act, made and passed the present year, entitled, "An act for repealing two laws of this state, and for asserting the right of this free and sovereign commonwealth, to expel such aliens as may be dangerous to the peace and good order of government.", Internet Archive URL: https://archive.org/details/actsresolvespass178485mass/page/104/mode/2up

The 1790 Census of Hancock County, An Augmented Reference Guide for Researchers
© 2025 by V. Kelly Bellis is licensed under CC BY-ND 4.0
Free Download, Borrow, and Streaming : Internet Archive

Castine Lotting Study, And a look at where the 1790 U.S. Census began for the newly created County of Hancock, Commonwealth of Massachusetts,
© 2025 by V. Kelly Bellis is licensed under CC BY-ND 4.0
Free Download, Borrow, and Streaming : Internet Archive



Shaded relief of the remaining earthwork in the vicinity of Fort George courtesy of Maine Geolibrary & U.S. Geological Survey.

USGS 3DEP (*digital elevation product*) based on LiDAR flown May 2021.

Purpose & Intent - I never did find a map showing David Howe's neighborhood in the Village of Castine when he began the Herculean task of enumerating the inhabitants of Hancock County as part of the first Census of the United States. However, the entry of the names of the heads of households in his record book; moreover, their order, hinted at a map. While the idea to sketch out David's village in 1790 was the purpose of this study, there are several things to consider, not the least of which were the uncertainties of land titles *before, during, and after* the American Revolution[21]. In any case, the locations of where the enumerated were actually living at the time of the 1790 census are at best, *speculative*.

Changing Boundaries - In nature, or human-made, boundaries get created, absorbed, and modified through an organic evolution. This page's ***Lotting Study & the 1790 U.S. Census*** map narrowly focuses on just those *first* conveyances made by Phebe (Weare) Perkins and Joseph Perkins that were recorded prior to 1811. Most of these deeds were recorded at the Hancock County Registry of Deeds, but also include those deeds that were recorded at the Lincoln County Registry of Deeds and in which cases, are prefaced with ***LCRD*** and the *folio* appended with an ***r*** (recto) or ***v*** (verso).

Note that in the table of indexed conveyances from Perkins, not all of them have been drawn for this study. Some of the lots fell off the mapped area; e.g., Orland, Nautilus Island, while others; e.g., 15/83, 17/135, 19/154, were related to conveyances that had been subsequently executed after Perkins' first grant. In other examples of lots not drawn, the deed from Perkins to Oliver Mann was not found, though abutters' call for this lot between Cogswell-Hawes and Allison◆10. There's also a hint in the court's judgment (112/115) that Simeon Bray had some color of title in the lot NW of 5/429 and SE of Perkins Street, possibly an unrecorded deed.

Late Recordings - Even though in Massachusetts (and elsewhere) there are compelling reasons for the grantee to *race*[22] to the county courthouse and therein have their deed recorded at the Registry of Deeds for all people to see, it wasn't always a trivial matter. Distance, available transportation routes, and modes of transportation are significant aspects when looking at the date of the instrument and comparing it with the date of when the deed was recorded. Lucky for residents in the village, the courthouse was within walking distance.

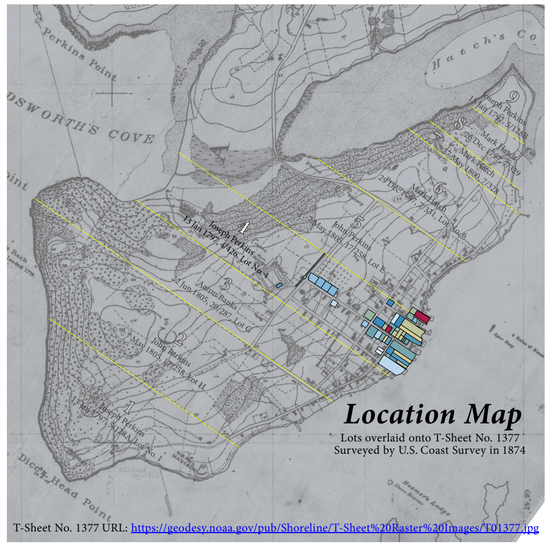

T-Sheet No. 1377 URL: https://geodesy.noaa.gov/pub/Shoreline/T-Sheet%20Raster%20Images/T01377.jpg

[21] In addition to British forces capturing and occupying Castine from June 1779 through December 1783, they did so again from September 1814 through April 1815 during their campaign in the War of 1812 - see Young, George F.W., *The British Capture & Occupation of Downeast Maine 1814-1815/1818* . Penobscot Books, a division of Penobscot Bay Press., https://www.penbaypress.me/shop/the-british-capture

[22] The concept of race-notice is twofold; 1) to make public notice of granted rights, and 2) to estop competing claims.

◆6 John Lee from Robert Sim, in consideration of £180 15 Jun 1785, LCRD 18/178v

◆8 Barnabas Higgins called as being NE abutter in possession; reference 29 Mar 1793, 4/234A

◆10 ◆22 In the deed; LCRD 18/188v, from Aaron Banks to Oliver Mann, the 0.5-acre lot is adjoining SW of the dwelling house lot of Joseph Perkins. At the time; 21 Sep 1785, John Peters lotting for the settlers of T3EP had not yet taken place. Supposedly, Peters first division of the Town of Penobscot took place in 1787; however, as of June 2025, I've not yet found an original corroborating source document.

Images of David Howe's original enumeration record book for the 1790 U.S. Census begin here: https://www.familysearch.org/ark:/61903/3:1:S3HY-DRL9-6V5?i=43&cat=745492&lang=en

	Family number/ visitation order	Head of family Given name	Head of family Surname	Free white male >=16	Free white male <16	Free white female Includes head of family	All other free persons	Slaves	Totals
◆1	1	David	Howe	1	1	1	0	0	3
◆2	2	James	Crawford	2	0	2	0	0	4
◆3	3	George	Halliburton	1	0	0	0	0	1
	4	Joseph	Junin	2	0	0	0	0	
◆5	5	Richard	Hunewell	2	1	2	3	0	
◆6	6	John	Lee	3	1	3	1		
◆7	7	Samuel	Rogers	2	1	3	0		
◆8	8	Barnabas	Higgins	1	1	4			
	9	William	Readhead	1	1	4	0		
◆10	10	Oliver	Mann	1	1	6	0	0	
	11	Debby	Orr	1	1	2	0	0	4
	12	Thomas	Fields	1	0	2			3
◆15	13	Avis	Pollard	0	0	2			
	14	Ephraim	Cook	1	1				
	15	Isaac	Robbins	2	1	2			5
	16	Joseph	Littlefield	1	0	2	0		3
	17	John	Perkins	4	2	8	0	0	14
	18	John	Bray	4	1	3	0	0	8
	19	Mark	Hatch	3	3	5	0	0	
	20	Rogers	Lawrence	1	0	2	0	0	
	21	Mighill	Parker	1	0	1	0	0	
◆22	22	Joseph	Perkins	6	3	6	1	0	
	23	Aaron	Banks	3	2	5	0	0	10
	24	John	Hayden	1	0	2	0	0	3
◆25	25	Jonathan	Lowder	1	2	2	0	0	5
	26	Hudson	Bishop	1	1	3	0	0	5
	27	Joseph	Calef	1	0	1	0	0	2
◆28	28	Sarah	Cogswell	0	1	3	0	0	4
	29	Laban	Hunt	1	2	2	0	0	5
	30	James	Douglas	1	2	3	0	0	6

◆1 This was most likely David Howe's homestead lot in 1790, serving as the base of operations for conducting the first census of Hancock County.

Lotting Study & the 1790 U.S. Census

Joseph Perkins & Phebe (Weare) Perkins, Grantors
Schematically Illustrated Recorded Deeds 1783-1811

Spatial Scale - Units: Feet
0 50 100 150 200 300 400 500

Temporal Scale - Units: Years
1783 1790 1800 1811

Recorded (1783-1811) Conveyances from Grantors Joseph Perkins & Phebe (Weare) Perkins

Inst. Year	Date of Instrument	Date Recorded	Area	Consideration	Book/Page	Drawn	Grantee	Remarks
1783.7178	20 Sep 1783	18 Dec 1783	not stated	£15	LCRD 16/240r	1	William Farley	95 feet on NE side of Main Street x 100 feet on NW side of Arguile Street
1792.0820	31 Jan 1792	3 May 1792	72 S.R.	£30	1/419	1	George Halliburton	4 rods wide on the water x 18 rods, SW of Richard Hunnewell, together with rights to LWM
1792.2514	2 Apr 1792	7 May 1792	50 S.R.	£50, 8s	1/420	1	Samuel Rogers	226 feet x 60 feet on water, together with rights to LWM
1792.4536	15 Jun 1792	21 Sep 1792	not stated	£60	2/19	1	Richard Jaques & Joshua Woodman	165 feet x 65 feet on NE side of Main Street, NW of David Howe, SW of George Halliburton with dwelling house
1792.2814	13 Apr 1792	11 Feb 1793	9 S.R.	£18	2/88	1	David Howe	87 feet x 60 feet on NE side of Main Street, NW of James Crawford, with bldgs
1791.7973	19 Oct 1791	11 Feb 1793	not stated	£15	2/89	1	Sarah Cogswell	50 feet on SW side of Main Street x 130 feet, in part NE of Oliver Mann, with bldgs
1793.1699	4 Mar 1793	14 Mar 1793	27 S.R.	£24	2/107	1	Benjamin Courtney	75 feet on NE side of Main Street x 101 feet, NW of Joshua Woodman, with house
1793.2137	20 Mar 1793	5 Apr 1793	not stated	£60	2/126	1	Richard Hunewell	131.5 feet wide x LWM, NE of George Halliburton, barn, enclosed, improved & occupied
1793.3479	8 May 1793	23 May 1793	not stated	£5	2/180	1	Richard Hunewell	30 feet along LWM x SE corner of garden, triangle NE of 2/126
1793.7205	21 Sep 1793	24 Sep 1793	not stated	£30	2/273	1	Jonathan Lowder	70 feet on NE side of Main Street x 103 feet, NW of Philip Jarvis
1793.4493	14 Jun 1793	6 May 1794	8 S.R.	£6	2/450	1	David Howe	80 feet x 60 feet, SE of Woodman, SW of George Halliburton, with bldgs
1793.3616	13 May 1793	4 Feb 1797	not stated	£6	4/234A	1	Avis Pollard	50 feet wide on Penobscot River or Bay x 90 feet, W of Barnabas Higgins
1797.2548	4 Apr 1797	5 Apr 1797	30 A.	$50	4/324	0	John Lee	Part of Lot No. 4 in Township No. 2 (Orland)
1797.1370	20 Feb 1797	27 Feb 1797	not stated	$258.30	4/403-1	1	James Crawford	150 feet on SW side of Main Street x 183 feet
1797.1370	20 Feb 1797	27 Feb 1797	not stated	$258.30	4/403-2	1	James Crawford	26 feet on NE side of Main Street x 87 feet , SE of David Howe, NW of Holbrook Murtin
1795.7288	24 Sep 1795	27 Dec 1796	not stated	£55	4/429-1	1	Samuel Whitney	1st Parcel, near the great fort running 756 feet NE to John Perkins x 17 feet for most part, road/ropewalk
1795.7288	24 Sep 1795	27 Dec 1796	not stated	£55	4/429-2	1	Samuel Whitney	2nd Parcel, 104 feet x 125 feet, tacks onto other lots of Whitney, see 4/428 & 4/427
1787.0712	27 Jan 1787	11 Dec 1797	not stated	£9	5/40	1	John Lee	20 feet along LWM x 270 feet running NW, SW of lot of Lee from Robert Sim (LCRD 18/178v), with bldgs
1796.5519	21 Jul 1796	11 Dec 1797	not stated	$800	5/51-1	1	John Lee	8 rods wide along LWM SW of Main Street, running NW to opposite Joshua Woodman's W house corner, with bldgs
1796.5519	21 Jul 1796	11 Dec 1797	not stated	$800	5/51-2	1	John Lee	30 feet on NW side of Main Street x 80 feet, SE of James Crawford, NW of Daniel Johnston, with bldgs
1796.5519	21 Jul 1796	11 Dec 1797	not stated	$800	5/51-3	1	John Lee	4.5 rods on SW side of Main Street x 8 rods 6 feet, NW of Sarah Cogswell, with bldgs
1797.1205	14 Feb 1797	27 Feb 1797	not stated	$100	5/192A	1	Philip Jarvis	175 feet x 131 feet L-shaped, NW of Samuel & Joshua Woodman, SW of Richard Hunewell, on NE side of Main Street
1796.5164	8 Jul 1796	11 May 1798	not stated	$1,270	5/411	1	Daniel Johnston	64 feet on NE side of Main Street x 80 feet NW side of Water Street, with all bldgs
1798.3589	12 May 1798	12 May 1798	not stated	$300	5/412	1	David Howe	80 feet along SE of 2/450, running SE to HWM, deflect 9° left, 68 feet NW on LWM, SW of George Halliburton, NE of James Crawford, Holbrocke Murtin, & Daniel Johnston
1798.3205	28 Apr 1798	28 Apr 1798	not stated	$90	5/429	1	Simeon Bray	LWM NW 230 feet x 60 feet adjoining NW of other lot of Simon Bray (4/235)
1794.9014	26 Nov 1794	12 Nov 1798	not stated	£40	6/149	1	Isaac Parker	150 feet on NE side of Main Street x 150 feet on NW side of Court Street
1800.2740	11 Apr 1800	24 Apr 1800	not stated	$200	7/177	1	Doty Little	100 feet on the SE side of Court Street x 100 feet on the NE side of Center Street (Green Street) & SW side of John Perkins; lately improved by Eli Forbes, Esq.
1799.7452	30 Sep 1799	22 Feb 1800	not stated	$150	7/213B	1	Richard Hunewell	100 feet x 200 feet NE of Philip Jarvis (5/192A), NW of George Halliburton (1/419) & Richard Hunewell (2/126), the Poultry Yard (and gun house)
1800.3397	5 May 1800	19 May 1800	22,500 S.F.	$400	7/241B	1	William Mason	122'-7" on SE side of Court Street x 182 feet on NE side of Main Street, NW of Jonathan Lowder
1801.0986	6 Feb 1801	12 Feb 1801	45 S.R.	$123	8/112	1	Samuel Rogers	103 feet x 120 feet, NW of Samuel Rogers home and smith's shop (1/420)
1802.3945	25 May 1802	25 May 1802	not stated	$350	10/481	1	Samuel Rogers	60 feet on SE side of Samuel Rogers (8/112) x ~226 feet on SW side of Samuel Rogers (1/420)
1802.4000	27 May 1802	27 May 1802	not stated	$60	10/488	1	Commonwealth of MA	100' x 50' parcel within the Fort, east side of old gateway, with 12' wide road
1802.5123	7 Jul 1802	23 Aug 1802	not stated	$200	11/320	1	Richard Hawes	66.5 feet on SW side of Main Street x 132.5 feet on SE side of Sarah Cogswell (2/89)
1804.6011	8 Aug 1804	13 Aug 1804	not stated	$64	15/83	0	Job Nelson	86 feet on NW side of Court Street x 150 feet on NE side of Main Street, SW of Job Nelson
1804.7322	25 Sep 1804	20 Oct 1804	not stated	$390	15/257	1	Thomas Cobb	130 feet on NE side of new street x 150'-13" (!?) on NW side of Daniel Johnston (15/409)
1804.8825	19 Nov 1804	19 Nov 1804	not stated	$350	15/409	1	Daniel Johnston	130'-11" on NE side of Main Street x 150'-1" on SE side of Thomas Cobb (15/257)
1804.8907	22 Nov 1804	23 Nov 1804	not stated	$400	15/414	1	William Abbott	130 feet on NE side of street x 151'-1" on NW side of Thomas Cobb (15/257)
1805.2904	17 Apr 1805	19 Apr 1805	.5 A	$120	16/147	1	Samuel Whitney	NE & NW x Samuel Whitney, SW x (Green) Street, SE x Water Street
1805.6712	3 Sep 1805	4 Sep 1805	not stated	$276	17/135	0	James Crawford	150 feet on SW side of Main Street x 200 feet in part on NW side of Joshua Hooper
1806.0411	16 Jan 1806	18 Jan 1806	not stated	$300	19/137	1	Jonathan L. Stevens	L-shaped 135'-4" on NE side of Main Street x 130'-8"
1806.1123	11 Feb 1806	11 Feb 1806	not stated	$441	19/154	0	John Bray	155 feet x 60 feet SE of Halliburton (12/115)
1806.3918	24 May 1806	2 Jun 1806	not stated	$200	19/252	1	Benjamin Mead	100 feet x 100 feet SW of Main Street
1807.8356	2 Nov 1807	4 Nov 1807	not stated	$500	22/348	1	Joshua Hooper	92 feet on SW side of Main Street x 141 feet SE of Crawford (17/135), NW of Bishop
1794.6986	13 Sep 1794	6 Jun 1808	not stated	£9	24/302	1	Benjamin Courtney	71 feet NW of Woodman (2/19) x 75 feet SW of Halliburton (1/419)
1808.7623	6 Oct 1808	6 Oct 1808	not stated	$200	25/104	1	Nathaniel Willson	100 feet along SW side of Main Street x 100 feet, POB nearly opposite Perkins' dwelling
1808.3087	23 Apr 1808	20 Mar 1809	not stated	$200	25/186	1	Rogers Lawrence	180 feet along LWM x Perkins Street, NE of Banks' Farm at POB, and NE of Woodman & Freeman
1809.2466	1 Apr 1809	26 May 1809	not stated	$200	25/237	1	Josiah Hook, Jr.	73 feet along NE side of Hook (12/242), SW side of (Green) Street x ~ 200 feet NW of David Howe (7/347)
1810.5205	10 Jul 1810	13 Jul 1810	not stated	$175.50	25/539	1	Andrew Allison and David Allison	50 feet along NW side of Perkins Street x 117 feet along SW side of Dr. Oliver Mann
1808.8661	13 Nov 1808	28 Dec 1808	3 A.	$450	26/261	0	United States of America	3 acres on Nautilus Island
1809.2466	1 Apr 1809	26 May 1809	3 A.	$450	27/105	0	United States of America	3 acres on Nautilus Island
1809.7918	17 Oct 1809	5 Feb 1811	not stated	$220	29/512	1	Edward Lawrence	59 feet along NW side of Perkins Street x 117 feet SW of Allison (25/539) w/ bldg & shared well

Select Recorded Conveyances from Grantor John Perkins related to the Samuel Whitney Mansion

Inst. Year	Date of Instrument	Date Recorded	Area	Consideration	Book/Page	Drawn	Grantee	Remarks
1783.8603	11 Nov 1783	27 Feb 1786	.5 A	£150	LCRD 18/244v	1	Richard Brown	104 feet wide from LWM x 268 feet along NE side of Joseph Perkins
1794.4164	2 Jun 1794	27 Dec 1796	not stated	£33 10s	4/428	1	Samuel Whitney	100 feet on NE side of Whitney (4/429) x 105 feet on NW side of Whitney (LCRD 18/244v) and 11 feet along LWM

INTERNET ARCHIVE
The 1790 Census of Hancock County, An Augmented Reference Guide for Researchers
© 2025 by V. Kelly Bellis is licensed under CC BY-ND 4.0
Free Download, Borrow, and Streaming : Internet Archive

INTERNET ARCHIVE
Castine Lotting Study, And a look at where the 1790 U.S. Census began for the newly created County of Hancock, Commonwealth of Massachusetts,
© 2025 by V. Kelly Bellis is licensed under CC BY-ND 4.0
Free Download, Borrow, and Streaming : Internet Archive

Surmised Traveled Route
1790 - FIRST CENSUS OF THE UNITED STATES
Hancock County, District of Maine, Commonwealth of Massachusetts
Scale of Miles
10
20
30
EXPLANATION
Academy
Meeting House
Court House
Grist Mill
Saw Mill
Iron Works
Iron Ore
Fulling Mill
Falls
Roads
Bridges
County Lines
25 June 1789 Hancock & Chapter 24. Washington Counties
Marshall Assistant and Census Enumerator David Howe's home base located in the village of Castine
Howe's traveled route (surmised) based upon the sequenced entry's in his schedule going from community to community.
14 Community number assigned based on sequenced entry in the census schedule.
1 Penobscot
2 Deer Isle
3 Sedgwick
4 Orrington
5 Buckston
6 Head of Navigation
7 Dedham
8 Bangor
9 Prospect
10 Orrington
11 Eden
12 Gouldsboro
13 Trenton
14 Trenton
15 Bluehill
16 Bluehill
17 Sedgwick
18 Belfast
19 Northport
20 Camden
21 Camden
22 Warren
23 Lincolnville
24 Swan's Island
Penobscot Bay
Bluehill Bay
Mount Desert Sound
Frenchmans Bay
Union R.
Penobscot R.
Black I.
Sutton's I.
Cranberry Isles
Mount Desert
Eden
Trenton
Gouldsboro
Bluehill
Sedgwick
Deer Isle
Penobscot
Orrington
Buckston
Bangor
Belfast
Northport
Camden
Warren
Union
Hope
Waldoborough
Thomaston
Owls head
Clam Cove
Goose R.
Megunticook
Little Ducktrap
Ducktrap
Lincolnville
Scodic Point
Indian Harbour
Gouldsboro Harbour
Mount Desert Ferry
Placentia
Swan's Island
Isle of Holt
Deer Isle
Sedgwick